

UNITED STATES
DEPARTMENT OF THE INTERIOR
BUREAU OF LAND MANAGEMENTFORM APPROVED
OMB NO. 1004-0137
Expires: January 31, 2018**SUNDRY NOTICES AND REPORTS ON WELLS** **OCD Artesia**
*Do not use this form for proposals to drill or to re-enter an abandoned well. Use form 3160-3 (APD) for such proposals.*5. Lease Serial No.
NMLC061873

6. If Indian, Allottee or Tribe Name

SUBMIT IN TRIPLICATE - Other instructions on page 27. If Unit or CA/Agreement, Name and/or No.
891005247X

1. Type of Well

☒ Oil Well ☐ Gas Well ☐ Other8. Well Name and No.
COTTON DRAW UNIT 251H

2. Name of Operator

DEVON ENERGY PRODUCTION COMPANY

Contact: DENISE MENOUD

E-Mail: Denise.Menoud@dvni.com

9. API Well No.

30-025-42590-00-S1

3a. Address

6488 SEVEN RIVERS HIGHWAY
ARTESIA, NM 88211

3b. Phone No. (include area code)

Ph: 575-746-5544

10. Field and Pool or Exploratory Area
PADUCA-DELAWARE, NORTH

4. Location of Well (Footage, Sec., T., R., M., or Survey Description)

Sec 7 T25S R32E NENW 250FNL 1600FWL

11. County or Parish, State

LEA COUNTY, NM

12. CHECK THE APPROPRIATE BOX(ES) TO INDICATE NATURE OF NOTICE, REPORT, OR OTHER DATA

TYPE OF SUBMISSION	TYPE OF ACTION			
<input type="checkbox"/> Notice of Intent	<input type="checkbox"/> Acidize	<input type="checkbox"/> Deepen	<input type="checkbox"/> Production (Start/Resume)	<input type="checkbox"/> Water Shut-Off
<input checked="" type="checkbox"/> Subsequent Report	<input type="checkbox"/> Alter Casing	<input type="checkbox"/> Hydraulic Fracturing	<input checked="" type="checkbox"/> Reclamation	<input type="checkbox"/> Well Integrity
<input type="checkbox"/> Final Abandonment Notice	<input type="checkbox"/> Casing Repair	<input type="checkbox"/> New Construction	<input type="checkbox"/> Recomplete	<input type="checkbox"/> Other
	<input type="checkbox"/> Change Plans	<input type="checkbox"/> Plug and Abandon	<input type="checkbox"/> Temporarily Abandon	
	<input type="checkbox"/> Convert to Injection	<input type="checkbox"/> Plug Back	<input type="checkbox"/> Water Disposal	

13. Describe Proposed or Completed Operation: Clearly state all pertinent details, including estimated starting date of any proposed work and approximate duration thereof. If the proposal is to deepen directionally or recompleat horizontally, give subsurface locations and measured and true vertical depths of all pertinent markers and zones. Attach the Bond under which the work will be performed or provide the Bond No. on file with BLM/BIA. Required subsequent reports must be filed within 30 days following completion of the involved operations. If the operation results in a multiple completion or recompleat in a new interval, a Form 3160-4 must be filed once testing has been completed. Final Abandonment Notices must be filed only after all requirements, including reclamation, have been completed and the operator has determined that the site is ready for final inspection.

THIS WELL LOCATION HAS BEEN DOWNSIZED. ACRES RECLAIMED = 2.4216

THANK YOU.

8-22-17
Accepted for record - NMOCDNM OIL CONSERVATION
ARTESIA DISTRICT
AUG 21 2017

RECEIVED

14. I hereby certify that the foregoing is true and correct.

**Electronic Submission #367951 verified by the BLM Well Information System
For DEVON ENERGY PRODUCTION COMPANY, sent to the Carlsbad
Committed to AFMSS for processing by PRISCILLA PEREZ on 03/06/2017 (17PP0292SE)**

Name (Printed/Typed) DENISE MENOUD

Title AUTHORIZED REPRESENTATIVE

Signature (Electronic Submission)

Date 02/23/2017

Accepted for Record THIS SPACE FOR FEDERAL OR STATE OFFICE USE

Approved By

Conditions of approval, if any, are attached. Approval of this notice does not warrant or certify that the applicant holds legal or equitable title to those rights in the subject lease which would entitle the applicant to conduct operations thereon.

Title

Office

Title 18 U.S.C. Section 1001 and Title 43 U.S.C. Section 1212, make it a crime for any person knowingly and willfully to make to any department or agency of the United States any false, fictitious or fraudulent statements or representations as to any matter within its jurisdiction.

(Instructions on page 2)

** BLM REVISED ** BLM REVISED ** BLM REVISED ** BLM REVISED ** BLM REVISED **



Interim Site Reclamation

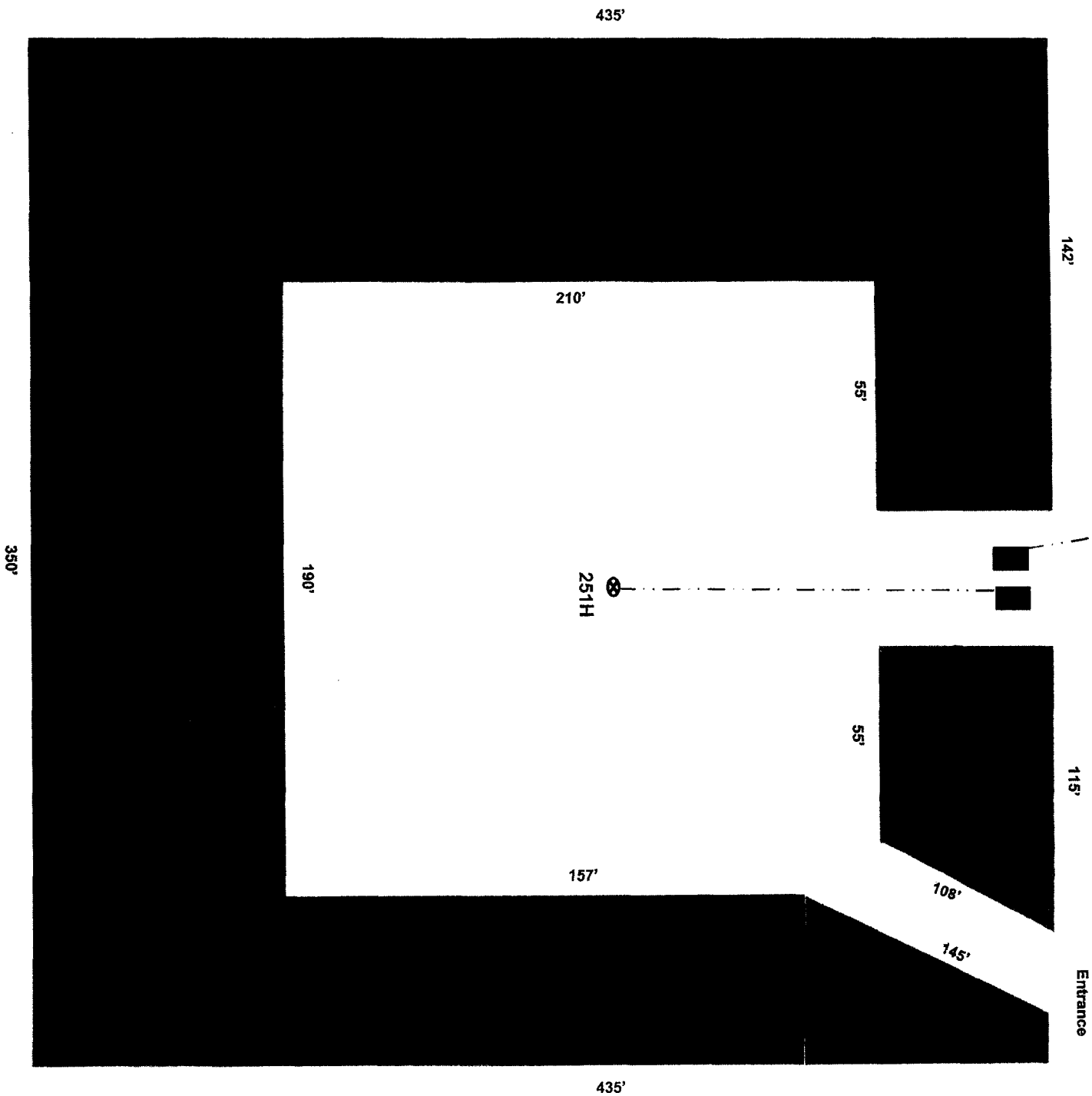
Devon Energy Prod. Co.
Cotton Draw Unit 251H
API #30-025-42590

C-7-25S-32E
Lea County, NM

Z





**Area
Reclaimed
= 2.4216 Acres
D. Menoud**



Miles
0 0.00 0.01 0.02 1:889

WGS 1984 Web Mercator Auxiliary Sphere
Prepared by: User
Map is current as of: 21-Feb-2017

devon
This map is for illustrative purposes only and is not intended to be used as a legal document. It does not constitute a warranty, representation, or guarantee of any kind regarding the map.



11
12
13