

UNITED STATES
DEPARTMENT OF THE INTERIOR
BUREAU OF LAND MANAGEMENT

N.M. OIL CONSERVATION DIVISION
811 S. FIRST STREET
ARTESIA, NM 88210

FORM APPROVED
OMB No. 1004-0135
Expires November 30, 2000

SUNDRY NOTICES AND REPORTS ON WELLS
Do not use this form for proposals to drill or to re-enter an abandoned well. Use Form 3160-3 (APD) for such proposals.

SUBMIT IN TRIPLICATE - Other instructions on reverse side

1. Type of Well <input type="checkbox"/> Oil Well <input checked="" type="checkbox"/> Gas Well <input type="checkbox"/> Other		5. Lease Serial No. NM-31263
2. Name of Operator Cameron Oil & Gas Inc.		6. If Indian, Allottee or Tribe Name
3a. Address P.O. Box 1455 Roswell, NM 88202	3b. Phone No. (include area code) 575-623-3284	7. If Unit or CA/Agreement, Name and/or No.
4. Location of Well (Footage, Sec., T, R., M., or Survey Description) 1980' FNL & 1980' FEL Sec. 23-T14S, R29E		8. Well Name and No. Amoco Federal #1
		9. API Well No. 30-005-60233
		10. Field and Pool, or Exploratory Area Double L Queen
		11. County or Parish, State Chaves County, NM

12. CHECK APPROPRIATE BOX(ES) TO INDICATE NATURE OF NOTICE, REPORT, OR OTHER DATA

TYPE OF SUBMISSION	TYPE OF ACTION			
<input type="checkbox"/> Notice of Intent	<input type="checkbox"/> Acidize	<input type="checkbox"/> Deepen	<input type="checkbox"/> Production (Start/Resume)	<input type="checkbox"/> Water Shut-Off
<input type="checkbox"/> Subsequent Report	<input type="checkbox"/> Alter Casing	<input type="checkbox"/> Fracture Treat	<input checked="" type="checkbox"/> Reclamation	<input type="checkbox"/> Well Integrity
<input checked="" type="checkbox"/> Final Abandonment Notice	<input type="checkbox"/> Casing Repair	<input type="checkbox"/> New Construction	<input type="checkbox"/> Recomplete	<input type="checkbox"/> Other
	<input type="checkbox"/> Change Plans	<input type="checkbox"/> Plug and Abandon	<input type="checkbox"/> Temporarily Abandon	
	<input type="checkbox"/> Convert to Injection	<input type="checkbox"/> Plug Back	<input type="checkbox"/> Water Disposal	

3. Describe Proposed or Completed Operation (clearly state all pertinent details, including estimated starting date of any proposed work and approximate duration thereof. If the proposal is to deepen directionally or recompleat horizontally, give subsurface locations and measured and true vertical depths of all pertinent markers and zones. Attach the Bond under which the work will be performed or provide the Bond No. on file with BLM/BIA. Required subsequent reports shall be filed within 30 days following completion of the involved operations. If the operation results in a multiple completion or recompleat in a new interval, a Form 3160-4 shall be filed once testing has been completed. Final Abandonment Notices shall be filed only after all requirements, including reclamation, have been completed, and the operator has determined that the site is ready for final inspection.)

Cameron Oil & Gas, Inc. has P/A the above well with BLM supervision and is now giving notice to abandonment of the well.

Exhibit A shows the locaiton of the well.

Exhibit B is an aerial photo showing the location with a gas pipeline and road running N/S next to the location. The location has been dormant for so long that native grass has recovered the old location.

SC 11-7-17
Accepted for record - NMOCD

NM OIL CONSERVATION
ARTESIA DISTRICT

NOV 07 2017

RECEIVED

14. I hereby certify that the foregoing is true and correct Name (Printed/Typed) George R. Smith		Title POA agent for Cameron Oil & Gas, Inc.
Signature <i>George R. Smith</i>		Date March 29, 2012

THIS SPACE FOR FEDERAL OR STATE OFFICE USE

Approved by (Signature) <i>[Signature]</i> Ruben J. Sanchez	Name (Printed Typed) Ruben J. Sanchez Office ROSWELL FIELD OFFICE	Assistant Field Manager, Lands And Minerals Date OCT 27 2017
--	--	---

Title 18 U.S.C. Section 1001 and Title 43 U.S.C. Section 1212, make it a crime for any person knowingly and willfully to make to any department or agency of the United States any false, fictitious or fraudulent statements or representations as to any matter within its jurisdiction.

(Continued on next page)

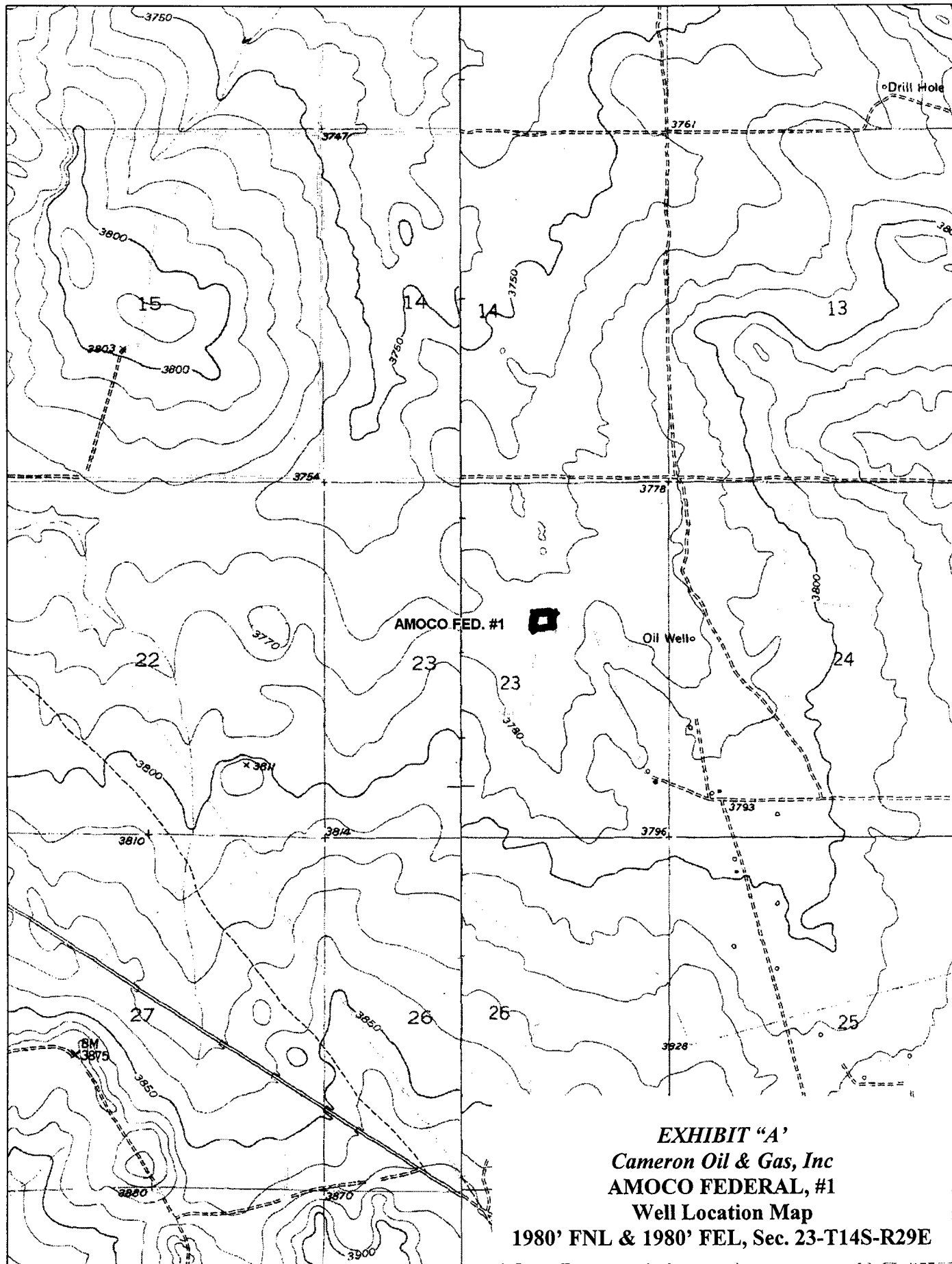
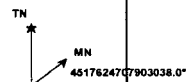




EXHIBIT "A"
Cameron Oil & Gas, Inc
AMOCO FEDERAL, #1
Well Location Map
1980' FNL & 1980' FEL, Sec. 23-T14S-R29E



© 2002 DeLorme. 3-D TopoQuads®. Data copyright of content owner.
www.delorme.com

Scale 1 : 24,000
1" = 2000 ft






AMOCO FED. #1

EXHIBIT "B"
Cameron Oil & Gas, Inc.
AMOCO FEDERAL, #1
Aerial Photo of Location

DELORME

© 2002 DeLorme. 3-D TopoQuads ®. Data copyright of content owner.
www.delorme.com

Scale 1 : 24,000
1" = 2000 ft



TN
MN
0.0°E