

UNITED STATES
DEPARTMENT OF THE INTERIOR
BUREAU OF LAND MANAGEMENT

NMOCD
Artesia

FORM APPROVED
OMB NO. 1004-0137
Expires: January 31, 2018

SUNDRY NOTICES AND REPORTS ON WELLS
Do not use this form for proposals to drill or to re-enter an abandoned well. Use form 3160-3 (APD) for such proposals.

SUBMIT IN TRIPLICATE - Other instructions on page 2

1. Type of Well <input checked="" type="checkbox"/> Oil Well <input type="checkbox"/> Gas Well <input type="checkbox"/> Other		5. Lease Serial No. NMMN0531277
2. Name of Operator MEWBOURNE OIL COMPANY		6. If Indian, Allottee or Tribe Name
3a. Address PO BOX 5270 HOBBS, NM 88241		7. If Unit or CA/Agreement, Name and/or No.
3b. Phone No. (include area code) Ph: 575-393-5905		8. Well Name and No. FORTY NINER RIDGE UNIT 106H
4. Location of Well (Footage, Sec., T., R., M., or Survey Description) Sec 22 T23S R30E Mer NMP SESE 525FSL 496FEL		9. API Well No. 30-015-44204
		10. Field and Pool or Exploratory Area FORTY NINER RIDGE
		11. County or Parish, State EDDY COUNTY, NM

12. CHECK THE APPROPRIATE BOX(ES) TO INDICATE NATURE OF NOTICE, REPORT, OR OTHER DATA

TYPE OF SUBMISSION	TYPE OF ACTION			
<input type="checkbox"/> Notice of Intent	<input type="checkbox"/> Acidize	<input type="checkbox"/> Deepen	<input type="checkbox"/> Production (Start/Resume)	<input type="checkbox"/> Water Shut-Off
<input checked="" type="checkbox"/> Subsequent Report	<input type="checkbox"/> Alter Casing	<input type="checkbox"/> Hydraulic Fracturing	<input type="checkbox"/> Reclamation	<input type="checkbox"/> Well Integrity
<input type="checkbox"/> Final Abandonment Notice	<input type="checkbox"/> Casing Repair	<input type="checkbox"/> New Construction	<input type="checkbox"/> Recomplete	<input checked="" type="checkbox"/> Other
	<input type="checkbox"/> Change Plans	<input type="checkbox"/> Plug and Abandon	<input type="checkbox"/> Temporarily Abandon	Well Spud
	<input type="checkbox"/> Convert to Injection	<input type="checkbox"/> Plug Back	<input type="checkbox"/> Water Disposal	

13. Describe Proposed or Completed Operation: Clearly state all pertinent details, including estimated starting date of any proposed work and approximate duration thereof. If the proposal is to deepen directionally or recompleat horizontally, give subsurface locations and measured and true vertical depths of all pertinent markers and zones. Attach the Bond under which the work will be performed or provide the Bond No. on file with BLM/BIA. Required subsequent reports must be filed within 30 days following completion of the involved operations. If the operation results in a multiple completion or recompleat in a new interval, a Form 3160-4 must be filed once testing has been completed. Final Abandonment Notices must be filed only after all requirements, including reclamation, have been completed and the operator has determined that the site is ready for final inspection.

10/08/17...Spud 17 1/2" hole. TD'd hole @ 435'. Ran 425' of 13 3/8" 54.5# J55 ST&C csg. Cemented with 500 sks Class C w/1% CaCl2. Mixed @ 14.8 #/g w/ 1.33 yd. Displaced w/59 bbls FW. Plug down @ 10:45 P.M. 10/08/17. Circ 272 sks cement to pit. Tested BOPE to 5000# & Annular to 3500#. Tested standpipe & mud lines to the pumps to 5000#. At 12:30 P.M. 10/12/17, tested csg to 1500# for 30 minutes, held OK. Drilled out with 12 1/4" bit.

Chart & Schematic attached.

Bond on file: NM1693 nationwide & NMB000919

NM OIL CONSERVATION
ARTESIA DISTRICT

NOV 06 2017

3C 11-6-17
Accepted for record - NMOCD

RECEIVED

14. I hereby certify that the foregoing is true and correct. Electronic Submission #393182 verified by the BLM Well Information System For MEWBOURNE OIL COMPANY, sent to the Carlsbad Committed to AFMSS for processing by JENNIFER SANCHEZ on 10/26/2017 ()	
Name (Printed/Typed) JACKIE LATHAN	Title AUTHORIZED REPRESENTATIVE
Signature (Electronic Submission)	Date 10/26/2017
THIS SPACE FOR FEDERAL OR STATE OFFICE USE 7 2017	
Approved By	Title
Conditions of approval, if any, are attached. Approval of this notice does not warrant or certify that the applicant holds legal or equitable title to those rights in the subject lease which would entitle the applicant to conduct operations thereon.	
Office	
BUREAU OF LAND MANAGEMENT CARLSBAD FIELD OFFICE	

Title 18 U.S.C. Section 1001 and Title 43 U.S.C. Section 1212, make it a crime for any person knowingly and willfully to make to any department or agency of the United States any false, fictitious or fraudulent statements or representations as to any matter within its jurisdiction.

(Instructions on page 2)

**** OPERATOR-SUBMITTED ** OPERATOR-SUBMITTED ** OPERATOR-SUBMITTED ****

60 MIN.

55

5

9000

8000

7000

6000

5000

4000

3000

2000

1000

CHART POOL USA INC.
PORTAGE, INDIANA

10-10-17

Newborne

FRA #106H

vaind energy

MW MP 10,000-1HR.
(TO FIT)

[Signature]

9000

8000

7000

6000

5000

4000

3000

2000

1000

best side
chase

9000

8000

7000

6000

5000

4000

3000

2000

1000

25

9000

8000

7000

6000

5000

4000

3000

2000

1000

0

60 MIN.

55

5

9000

8000

7000

6000

5000

4000

3000

2000

1000

CHART POOL USA Inc.
PORTAGE, INDIANA
10-10-17

New borne

FVR#106H

PATCO 230

(TO FIT)

MW MP 10,000-1HR.

MA

Drill String

1000

2000

3000

4000

5000

6000

7000

8000

9000

1000

2000

3000

4000

5000

6000

7000

8000

9000

1000

2000

3000

4000

5000

6000

7000

8000

9000

1000

2000

3000

4000

5000

6000

7000

8000

9000

1000

2000

3000

4000

5000

6000

7000

8000

9000

1000

2000

3000

4000

5000

6000

7000

8000

9000

1000

2000

3000

4000

5000

6000

7000

8000

9000

1000

2000

3000

4000

5000

6000

7000

8000

9000

1000

2000

3000

4000

5000

6000

7000

8000

9000

1000

2000

3000

4000

5000

6000

7000

8000

9000

1000

2000

3000

4000

5000

6000

7000

8000

9000

1000

2000

3000

4000

5000

6000

7000

8000

9000

1000

2000

3000

4000

5000

6000

7000

8000

9000

1000

2000

3000

4000

5000

6000

7000

8000

9000

1000

2000

3000

4000

5000

6000

7000

8000

9000

1000

2000

3000

4000

5000

6000

7000

8000

9000

1000

2000

3000

4000

5000

6000

7000

8000

9000

1000

2000

3000

4000

5000

6000

7000

8000

9000

1000

2000

3000

4000

5000

6000

7000

8000

9000

1000

2000

3000

4000

5000

6000

7000

8000

9000

1000

2000

3000

4000

5000

6000

7000

8000

9000

1000

2000

3000

4000

5000

6000

7000

8000

9000

1000

2000

3000

4000

5000

6000

7000

8000

9000

1000

2000

3000

4000

5000

6000

7000

8000

9000

1000

2000

3000

4000

5000

6000

7000

8000

9000

1000

2000

3000

4000

5000

6000

7000

8000

9000

1000

2000

3000

4000

5000

6000

7000

8000

9000

1000

2000

3000

4000

5000

6000

7000

8000

9000

1000

2000

3000

4000

5000

6000

7000

8000

9000

1000

2000

3000

4000

5000

6000

7000

8000

9000

1000

2000

3000

4000

5000

6000

7000

8000

9000

1000

2000

3000

4000

5000

6000

7000

8000

9000

1000

2000

3000

4000

5000

6000

7000

8000

9000

1000

2000



B.O.P. Ram-Block & Iron Rentals, Inc.

1064

Company Newbourne

Lease

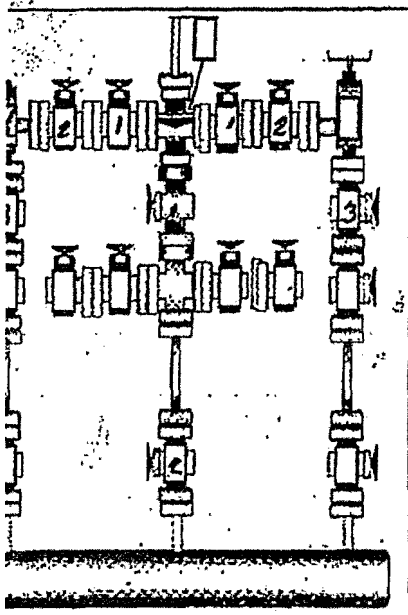
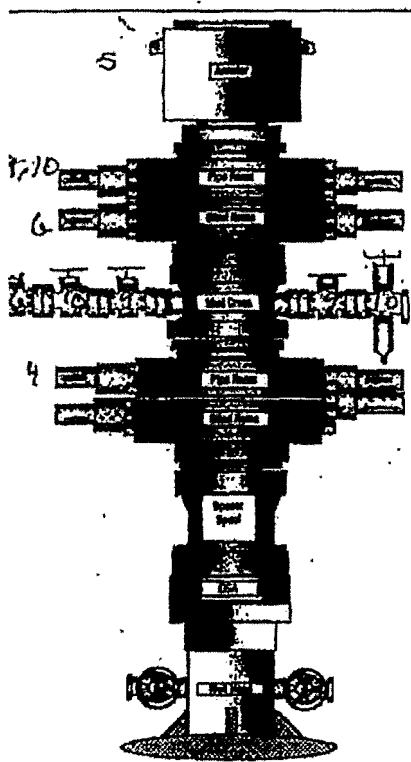
Forty nine Ridge unit 104

Rig No. Rafferson 230

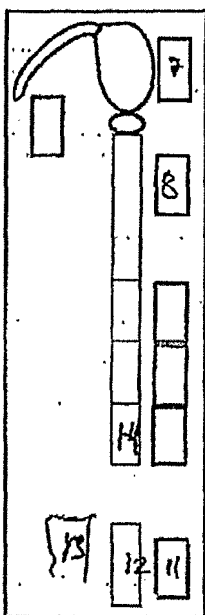
Country/Parish

Test Date 10-10-17

Company Phone #



Test Sequence	Low Test		High Test		Remarks
	PSI	Duration	PSI	Duration	
#1	250	5 min	5000	5 min	inside choke
#2	250	5 min	5000	5 min	outside choke
#3	250	5 min	5000	5 min	down streamers
#4	250	5 min	5000	5 min	Bottom P.P.P. Dam
#5	250	5 min	3500	5 min	Annular
#6	250	5 min	5000	5 min	13" Dam
#7	250	5 min	5000	5 min	Stair P.P.P.
#8	250	5 min	5000	5 min	4" mud lines
#9	250	5 min	5000	5 min	TOP P.P.P. Dam
#10	250	5 min	5000	5 min	TOP P.P.P. Dam
#11	250	5 min	5000	5 min	TOP VALVE
#12	250	5 min	5000	5 min	TOP VALVE
#13	250	5 min	5000	5 min	TOP VALVE
#14	250	5 min	5000	5 min	TOP VALVE
#15					
#16					
#17					
#18					
#19					
#20					
#21					



BOP Size and Working Pressure

13" 5000

Manifold Size & Working Pressure

4" 5000

Wellhead Size and Type

Speed Head

Drillpipe Connection

4 1/2" R - 4 X 7 3/4"

Test Medium

Water

Unit Operator

Daniel Dichter

Charts Received by

Company Representative

[Signature]

Justin Harris
10-12-17