

UNITED STATES
DEPARTMENT OF THE INTERIOR
BUREAU OF LAND MANAGEMENT

OCD Artesia

FORM APPROVED
OMB NO. 1004-0137
Expires: January 31, 2018**SUNDRY NOTICES AND REPORTS ON WELLS**
*Do not use this form for proposals to drill or to re-enter an abandoned well. Use form 3160-3 (APD) for such proposals.*5. Lease Serial No.
NMNM29234

6. If Indian, Allottee or Tribe Name

7. If Unit or CA/Agreement, Name and/or No.

8. Well Name and No.
LOTOS FEDERAL 8019. API Well No.
30-015-28044-00-S110. Field and Pool or Exploratory Area
WILDCAT11. County or Parish, State
EDDY COUNTY, NM**SUBMIT IN TRIPLICATE - Other instructions on page 2**

1. Type of Well

☒ Oil Well ☐ Gas Well ☐ Other

2. Name of Operator

CHEVRON USA INCORPORATED

Contact: HOWIE LUCAS

E-Mail: howie.lucas@chevron.com

3a. Address

6301 DEAUVILLE BLVD
MIDLAND, TX 79706

3b. Phone No. (include area code)

Ph: 832-588-4044

4. Location of Well (Footage, Sec., T., R., M., or Survey Description)

Sec 8 T24S R31E NWNW

12. CHECK THE APPROPRIATE BOX(ES) TO INDICATE NATURE OF NOTICE, REPORT, OR OTHER DATA

TYPE OF SUBMISSION	TYPE OF ACTION			
<input checked="" type="checkbox"/> Notice of Intent	<input type="checkbox"/> Acidize	<input type="checkbox"/> Deepen	<input type="checkbox"/> Production (Start/Resume)	<input type="checkbox"/> Water Shut-Off
<input type="checkbox"/> Subsequent Report	<input type="checkbox"/> Alter Casing	<input type="checkbox"/> Hydraulic Fracturing	<input type="checkbox"/> Reclamation	<input type="checkbox"/> Well Integrity
<input type="checkbox"/> Final Abandonment Notice	<input type="checkbox"/> Casing Repair	<input type="checkbox"/> New Construction	<input type="checkbox"/> Recomplete	<input type="checkbox"/> Other
	<input type="checkbox"/> Change Plans	<input checked="" type="checkbox"/> Plug and Abandon	<input type="checkbox"/> Temporarily Abandon	
	<input type="checkbox"/> Convert to Injection	<input type="checkbox"/> Plug Back	<input type="checkbox"/> Water Disposal	

13. Describe Proposed or Completed Operation: Clearly state all pertinent details, including estimated starting date of any proposed work and approximate duration thereof. If the proposal is to deepen directionally or recomplete horizontally, give subsurface locations and measured and true vertical depths of all pertinent markers and zones. Attach the Bond under which the work will be performed or provide the Bond No. on file with BLM/BIA. Required subsequent reports must be filed within 30 days following completion of the involved operations. If the operation results in a multiple completion or recompletion in a new interval, a Form 3160-4 must be filed once testing has been completed. Final Abandonment Notices must be filed only after all requirements, including reclamation, have been completed and the operator has determined that the site is ready for final inspection.

Please see attachments.

NM OIL CONSERVATION

ARTESIA DISTRICT

NOV 22 2017

RECEIVED

RECLAMATION PROCEDURE
ATTACHEDALL ATTACHED FOR
CONDITIONS OF APPROVAL

14. I hereby certify that the foregoing is true and correct.

**Electronic Submission #383408 verified by the BLM Well Information System
For CHEVRON USA INCORPORATED, sent to the Carlsbad
Committed to AFMSS for processing by PRISCILLA PEREZ on 08/13/2017 (17PP0882SE)**

Name (Printed/Typed) HOWIE LUCAS


Title ENGINEER

Signature (Electronic Submission)

Date 08/01/2017

THIS SPACE FOR FEDERAL OR STATE OFFICE USE

Approved By



Title

Supv. PET

Date

11-13-17

Conditions of approval, if any, are attached. Approval of this notice does not warrant or certify that the applicant holds legal or equitable title to those rights in the subject lease which would entitle the applicant to conduct operations thereon.

Office

CFO

Title 18 U.S.C. Section 1001 and Title 43 U.S.C. Section 1212, make it a crime for any person knowingly and willfully to make to any department or agency of the United States any false, fictitious or fraudulent statements or representations as to any matter within its jurisdiction.

(Instructions on page 2)

**** BLM REVISED ** BLM REVISED ** BLM REVISED ** BLM REVISED ** BLM REVISED ****

UNITED STATES
DEPARTMENT OF THE INTERIOR
BUREAU OF LAND MANAGEMENT

FORM APPROVED
OMB No 1004-0137
Expires July 31, 2010

SUNDRY NOTICES AND REPORTS ON WELLS
Do not use this form for proposals to drill or to re-enter an abandoned well. Use Form 3160-3 (APD) for such proposals.

5. Lease Serial No.
NMNM29234

6. If Indian, Allottee or Tribe Name

SUBMIT IN TRIPLICATE - Other instructions on page 2

7. If Unit of CA/Agreement, Name and or No

1. Type of Well

☒ Oil Well ☐ Gas Well ☐ Other

8. Well Name and No
Lotos Federal 801

2. Name of Operator
CHEVRON USA INC

9. API Well No
30-015-28044

3a. Address
6301 DEAUVILLE BLVD RM N3007
MIDLAND TX 79706

3b. Phone No. (include area code)
832-588-4044

10. Field and Pool or Exploratory Area
Wildcat Delaware

4. Location of Well (Footage, Sec., T., R., M., or Survey Description)
Unit D SEC 8 T24S R31E NW1/4 330 FNL & 660 FNL

11. Country or Parish, State
Eddy County, NM

12. CHECK THE APPROPRIATE BOX(ES) TO INDICATE NATURE OF NOTICE, REPORT OR OTHER DATA

TYPE OF SUBMISSION	TYPE OF ACTION			
<input checked="" type="checkbox"/> Notice of Intent	<input type="checkbox"/> Acidize	<input type="checkbox"/> Deepen	<input type="checkbox"/> Production (Start/Resume)	<input type="checkbox"/> Water Shut-Off
<input type="checkbox"/> Subsequent Report	<input type="checkbox"/> Alter Casing	<input type="checkbox"/> Fracture Treat	<input type="checkbox"/> Reclamation	<input type="checkbox"/> Well Integrity
<input type="checkbox"/> Final Abandonment Notice	<input type="checkbox"/> Casing Repair	<input type="checkbox"/> New Construction	<input type="checkbox"/> Recomplete	<input type="checkbox"/> Other
	<input type="checkbox"/> Change Plans	<input checked="" type="checkbox"/> Plug and Abandon	<input type="checkbox"/> Temporarily Abandon	
	<input type="checkbox"/> Convert to Injection	<input type="checkbox"/> Plug Back	<input type="checkbox"/> Water Disposal	

13. Describe Proposed or Completed Operation. Clearly state all pertinent details, including estimated starting date of any proposed work and approximate duration thereof. If the proposal is to deepen directionally or recompleate horizontally, give subsurface locations and measured and true vertical depths of all pertinent markers and zones. Attach the Bond under which the work will be performed or provide the Bond No. on file with BLM/BIA. Required subsequent reports must be filed within 30 days following completion of the involved operations. If the operation results in a multiple completion or recompleation in a new interval, a Form 3160-4 must be filed once testing has been completed. Final Abandonment Notices must be filed only after all requirements, including reclamation, have been completed and the operator has determined that the site is ready for final inspection.)

11 3/4" 42# @ 630' TOC surface, 8 5/8" 24# 4117' TOC surface, 5 1/2" 17# @ 8772' TOC 4334' via CBL. Perfs 8571'-8596' CIBP 8535' w/ 35' cmt cap, perfs 8001'-8066' & 6469'-6489', DV tool 6230'

Chevron respectfully requests to abandon this well as follows:

DC 11-27-17
Accepted for record - NMOCD

1. Notify BLM 24 hrs. prior to starting work (575) 234-5909.
2. MIRU, NDWH, NU BOPE, POOH w/ tubing and rods.
3. Tag CIBP cement cap at 8500', spot 25 sx CL "C" cement f/ 8500' t/ 8300', WOC & tag
4. Set CIBP at 6450' circulate 9.5 ppg salt gel, spot 20 sx CL "C" cement, WOC tag & test
5. Perf @ 6230' (DV tool) and sqz 30 sx CL "C" cement, WOC & tag
6. Perf @ 4170' and sqz 70 sx CL "C" cement from 3970'-4170', WOC & tag (B.Salt, Shoe).
6. Perf @ 750' and sqz 225 sx CL "C" cement from 750'-surface (Shoe, T.Salt FW Surface).
7. Cut off wellhead 3' below grade, Verify Cement To Surface, install required dry hole marker as per COA's, turn over to reclamation.

All cement plugs will be class 'C' with a closed loop system used.

RECLAMATION PROCEDURE
ATTACHED

Below ground level dry hole marker Required

14. I hereby certify that the foregoing is true and correct. Name (Printed/Typed)
Howie Lucas

Title: Engineer

SEE ATTACHED FOR
CONDITIONS OF APPROVAL

Signature

Date 08/01/2017

THIS SPACE FOR FEDERAL OR STATE OFFICE USE

Approved by

Title

Supv. PET

Date

11-13-17

Office

IFO

Conditions of approval, if any, are attached. Approval of this notice does not warrant or certify that the applicant holds legal or equitable title to those rights in the subject lease which would entitle the applicant to conduct operations thereon.

Title 18 U.S.C. Section 1001 and Title 43 U.S.C. Section 1212 make it a crime for any person knowingly and willfully to make to any department or agency of the United States any false fictitious or fraudulent statements or representations as to any matter within its jurisdiction.

(Instruction: on page 2)

**CURRENT
WELLBORE DIAGRAM**

Lease: Lojos Federal Well No: 801 API: 30-015-28044 Chev No.: BC4496
 Location: Sec: 8 Blk: Survey: T8
 County: Lea State: New Mexico LAT: 32.2380400 LONG: -103.8055100
 Field: Drinkard WBS: Cost Center: UCP34200
 Directions to Wellsite: _____

KB: 3,492.0
 GL: 3,479.0
 Spud Date: 3/9/95
 Compl. Date: 7/12/1995

Surface CASING

Size: 11 3/4"
 Wt.: 42#, K-55
 Set @: 630
 Sxs cmt: 550 sxs
 Cmt Date: 3/21/95
 Circ: Yes
 Hole Size: 14 3/4"

Intermediate CASING

Size: 8 5/8"
 Wt.: 24#, K-55
 Set @: 4117
 Sxs Cmt: 1550 sxs
 Cmt Date: 3/29/95
 Circ: yes
 Hole Size: 11"

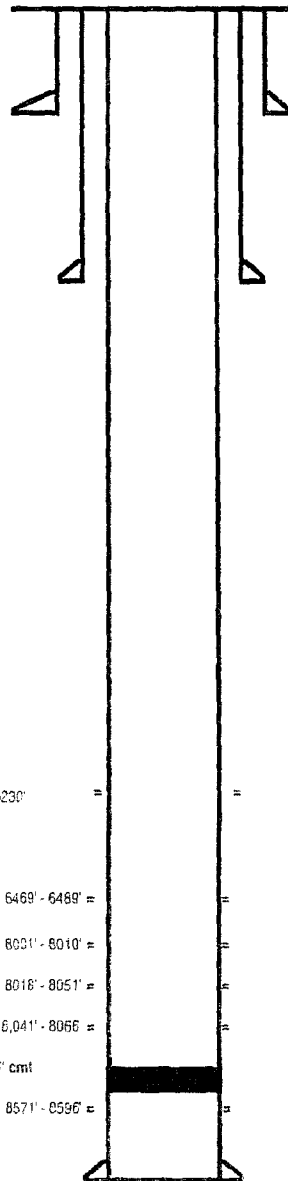
PRODUCTION CASING

Size: 5 1/2"
 Wt.: 17#, J-55
 Set @: 8772
 Sxs Cmt: 1405 sxs
 Cmt Date: 4/9/95
 Circ: No TOC @ 4334' via CBL 5/5/95
 Hole Size: 7 7/8"

DV Tool @ 6230'

5 1/2" CIBP @ 6,535' w/ 35' cmt

PBTD: 8,500
 TD: 8,772



Tubing Detail

# Jts.	Size	Description	Footage	Depth
252.0	2.875"	Jts. Tubing J-55	7,938	13
1.0	2.875" x 5.5"	TAC	3	7,951
2.0	2.875"	Jts. Tubing J-55	63	7,954
1.0	2.875"	Blast Joints	31	8,017
1.0	2.875"	Seat Nipple / Shoe	1	8,048
1.0	2.875"	Perf Tubing Sub	4	8,049
1.0	2.875"	Mud Anchor Jts J-55	28	8,053
1.0	2.875"	Bull Plug	1	8,081

Rod Detail

# Rods	Size	Description	Footage	Depth
1.0	1.5"	Polish Rod	26	13
2.0	7/8"	Rod Sub (N-97)	4	39
1.0	7/8"	Rod Sub (N-97)	6	43
108.0	7/8"	Rods (N-97 HS)	2,700	48
203.0	3/4"	Rods (N-97 HS)	5,075	2,749
8.0	1 1/2"	K Sinker Bars	200	7,842
1.0	3/4"	Rod Sub (N-97)	4	8,024
1.0	1.5"	Pump	24	8,028
Pump Description		25-150-RHBM-24-5		

Updated By: Howie Lucas
 Date: 8/1/17

Proposed
WELLBORE DIAGRAM

Lease: Lotos Federal Well No: 801 API: 30-015-28044 Chev No.: BC4496
 Location: Sec: 8 Blk: Survey: TS
 County: Lea State: New Mexico LAT: 32.2380400 LONG: -103.8055100
 Field: Drinkard WBS: Cost Center: UCP34200
 Directions to Wellsite: _____

KB: 3,492.0
 GL: 3,479.0
 Spud Date: 3/9/95
 Compl. Date: 7/12/1995

Surface CASING


Size: 11 3/4" ✓
 Wt.: 42#, K-55 ✓
 Set @: 630 ✓
 Sxs cmt: 550 sxs ✓
 Cmt Date: 3/21/95 ✓
 Circ: Yes ✓
 Hole Size: 14 3/4" ✓

Intermediate CASING

Size: 8 5/8" ✓
 Wt.: 24#, K-55 ✓
 Set @: 4117 ✓
 Sxs Cmt: 1550 sxs ✓
 Cmt Date: 3/29/95 ✓
 Circ: yes ✓
 Hole Size: .11 ✓

PRODUCTION CASING

Size: 5 1/2" ✓
 Wt.: 17#, J-55 ✓
 Set @: 8772 ✓
 Sxs Cmt: 1405 sxs ✓
 Cmt Date: 4/9/95 ✓
 Circ: No TOC @ 4334' via CBL 5/5/95 ✓
 Hole Size: 7 7/8 ✓



780'-880' T.Salt

Rustler 602

Anhy

Del. 4216

BC4N 6449

B/S 8100

PBTD: 8,500
 TD: 8,772

Updated By: Howie Lucas
 Date: 8/1/17

**BUREAU OF LAND MANAGEMENT
Carlsbad Field Office
620 East Greene Street
Carlsbad, New Mexico 88220
575-234-5972**

**Permanent Abandonment of Federal Wells
Conditions of Approval (LPC Habitat)**

Failure to comply with the following Conditions of Approval may result in a Notice of Incidents of Noncompliance (INC) in accordance with 43 CFR 3163.1.

1. Plugging operations shall commence within **ninety (90)** days from the approval date of this Notice of Intent to Abandon.

If you are unable to plug the well by the 90th day provide this office, prior to the 90th day, with the reason for not meeting the deadline and a date when we can expect the well to be plugged. Failure to do so will result in enforcement action.

The rig used for the plugging procedure cannot be released and moved off without the prior approval of the authorized officer. Failure to do so may result in enforcement action.

2. **Notification:** Contact the appropriate BLM office at least 24 hours prior to the commencing of any plugging operations. For wells in Chaves and Roosevelt County, call 575-627-0272; Eddy County, call 575-361-2822; Lea County, call 575-393-3612.

3. **Blowout Preventers:** A blowout preventer (BOP), as appropriate, shall be installed before commencing any plugging operation. The BOP must be installed and maintained as per API and manufacturer recommendations. The minimum BOP requirement is a 2M system for a well not deeper than 9,090 feet; a 3M system for a well not deeper than 13,636 feet; and a 5M system for a well not deeper than 22,727 feet.

4. **Mud Requirement:** Mud shall be placed between all plugs. Minimum consistency of plugging mud shall be obtained by mixing at the rate of 25 sacks (50 pounds each) of gel per 100 barrels of **brine** water. Minimum nine (9) pounds per gallon.

5. **Cement Requirement:** Sufficient cement shall be used to bring any required plug to the specified depth and length. Any given cement volumes on the proposed plugging procedure are merely estimates and are not final. Unless specific approval is received, no plug except the surface plug shall be less than 25 sacks of cement. Any plug that requires a tag will have a minimum WOC time of 4 hours.

In lieu of a cement plug across perforations in a cased hole (not for any other plugs), a bridge plug set within 50 feet to 100 feet above the perforations shall be capped with 25 sacks of cement. If a bailer is used to cap this plug, 35 feet of cement shall be sufficient. **Before pumping or bailing cement on top of CIBP, tag will be required to verify depth. Based on depth, a tag of the cement may be deemed necessary.**

Unless otherwise specified in the approved procedure, the cement plug shall consist of either Neat Class "C", for up to 7,500 feet of depth or Neat Class "H", for deeper than 7,500 feet plugs.

6. Below Ground Level Cap (Lesser Prairie-Chicken Habitat): All casing shall be cut-off at the base of the cellar or 3 feet below final restored ground level (whichever is deeper). **The BLM is to be notified a minimum of 4 hours prior to the wellhead being cut off to verify that cement is to surface in the casing and all annuluses. Wellhead cut off shall commence within ten (10) calendar days of the well being plugged. If the cut off cannot be done by the 10th day, the BLM is to be contacted with justification to receive an extension for completing the cut off.** Upon the plugging and subsequent abandonment of wells that are located in lesser prairie-chicken habitat, the casings shall be cut-off at the base of the cellar or 3 feet below final restored ground level (whichever is deeper). The well bore shall then be covered with a metal plate at least ¼ inch thick and welded in place. A weep hole shall be left in the plate and/or casing.

NMOCD also requires the operator to notify NMOCD when this type of dry hole marker is used. This can be done on the subsequent report of abandonment which is submitted to the BLM after the well is plugged. State that a below ground cap was installed as required in the COA's from the BLM.

7. Subsequent Plugging Reporting: Within 30 days after plugging work is completed, file one original and three copies of the Subsequent Report of Abandonment, Form 3160-5 to BLM. The report should give in detail the manner in which the plugging work was carried out, the extent (by depths) of cement plugs placed, and the size and location (by depths) of casing left in the well. **Show date well was plugged.**

8. Trash: All trash, junk and other waste material shall be contained in trash cages or bins to prevent scattering and will be removed and deposited in an approved sanitary landfill. Burial on site is not permitted.

Following the submission and approval of the Subsequent Report of Abandonment, surface restoration will be required. See attached reclamation objectives.

Timing Limitation Stipulation/ Condition of Approval for Lesser Prairie-Chicken:

From March 1st through June 15th annually, abandonment activities will be allowed except between the hours from 3:00 am and 9:00 am. Normal vehicle use on existing roads will not be restricted



United States Department of the Interior

BUREAU OF LAND MANAGEMENT

Carlsbad Field Office
620 E. Greene St.
Carlsbad, New Mexico 88220-6292
www.blm.gov/nm



In Reply Refer To: 1310

Reclamation Objectives and Procedures

Reclamation Objective: Oil and gas development is one of many uses of the public lands and resources. While development may have a short- or long-term effect on the land, successful reclamation can ensure the effect is not permanent. During the life of the development, all disturbed areas not needed for active support of production operations should undergo "interim" reclamation in order to minimize the environmental impacts of development on other resources and uses. At final abandonment, well locations, production facilities, and access roads must undergo "final" reclamation so that the character and productivity of the land and water are restored.

The long-term objective of final reclamation is to set the course for eventual ecosystem restoration, including the restoration of the natural vegetation community, hydrology, and wildlife habitats. In most cases this means returning the land to a condition approximating or equal to that which existed prior to the disturbance. The final goal of reclamation is to restore the character of the land and water to its pre-disturbance condition. The operator is generally not responsible for achieving full ecological restoration of the site. Instead, the operator must achieve the short-term stability, visual, hydrological, and productivity objectives of the surface management agency and take steps necessary to ensure that long-term objectives will be reached through natural processes.

To achieve these objectives, remove any and all contaminants, scrap/trash, equipment, pipelines and powerlines (**Contact service companies, allowing plenty of time to have the risers and power lines and poles removed prior to reclamation, don't wait till the last day and try to get them to remove infrastructure**). Strip and remove caliche, contour the location to blend with the surrounding landscape, re-distribute the native soils, provide erosion control as needed, rip and seed as specified in the original APD COA. This will apply to well pads, facilities, and access roads. Barricade access road at the starting point. If reserve pits have not reclaimed due to salts or other contaminants, submit a plan for approval, as to how you propose to provide adequate restoration of the pit area.

1. The Application for Permit to Drill or Reenter (APD, Form 3160-3), Surface Use Plan of Operations must include adequate measures for stabilization and reclamation of disturbed lands. Oil and Gas operators must plan for reclamation, both interim and final, up front in the APD process as per Onshore Oil and Gas Order No. 1.
2. For wells and/or access roads not having an approved plan, or an inadequate plan for surface reclamation (either interim or final reclamation), the operator must submit a proposal describing the procedures for reclamation. For interim reclamation, the appropriate time for submittal would be when filing the Well Completion or Recompletion Report and Log (Form 3160-4). For final reclamation, the appropriate time for submittal would be when filing the Notice of Intent, or the Subsequent Report of Abandonment, Sundry Notices and Reports on Wells (Form 3160-5). Interim reclamation is to be completed within 6 months of well completion, and final reclamation is to be completed within 6 months of well abandonment.
3. The operator must file a Subsequent Report Plug and Abandonment (Form 3160-5) following the plugging of a well.
4. Previous instruction had you waiting for a BLM specialist to inspect the location and provide you with reclamation requirements. If you have an approved Surface Use Plan of Operation and/or an approved Sundry Notice, you are free to proceed with reclamation as per approved APD. If you

have issues or concerns, contact a BLM specialist to assist you. It would be in your interest to have a BLM specialist look at the location and access road prior to the removal of reclamation equipment to ensure that it meets BLM objectives. Upon conclusion submit a Form 3160-5, Subsequent Report of Reclamation. This will prompt a specialist to inspect the location to verify work was completed as per approved plans.

5. The approved Subsequent Report of Reclamation will be your notice that the native soils, contour and seedbed have been reestablished. If the BLM objectives have not been met the operator will be notified and corrective actions may be required.
6. It is the responsibility of the operator to monitor these locations and/or access roads until such time as the operator feels that the BLM objective has been met. If after two growing seasons the location and/or access roads are not showing the potential for successful revegetation, additional actions may be needed. When you feel the BLM objectives have been met submit a Final Abandonment Notice (FAN), Form 3160-5, stating that all reclamation requirements have been achieved and the location and/or access road is ready for a final abandonment inspection.
7. At this time the BLM specialist will inspect the location and/or access road. If the native soils and contour have been restored, and the revegetation is successful, the FAN will be approved, releasing the operator of any further liability of the location and/or access road. If the location and/or access road have not achieved the objective, you will be notified as to additional work needed or additional time being needed to achieve the objective.

If there are any questions, please feel free to contact any of the following specialists:

Jim Amos
Supervisory Petroleum Engineering Tech
575-234-5909, 575-361-2648 (Cell)

Arthur Arias
Environmental Protection Specialist
575-234-6230

Henryetta Price
Environmental Protection Specialist
575-234-5951

Shelly Tucker
Environmental Protection Specialist
575-234-5979

Trishia Bad Bear, Hobbs Field Station
Natural Resource Specialist
575-393-3612