

RECEIVED

FEB 1 2018

ARTESIA DISTRICT

Form C-103

Submit One Copy To Appropriate District

Office

District I

1625 N. French Dr., Hobbs, NM 88240

District II

811 S. First St., Artesia, NM 88210

District III

1000 Rio Brazos Rd., Aztec, NM 87410

District IV

1220 S. St. Francis Dr., Santa Fe, NM

87505

State of New Mexico
Energy, Minerals and Natural Resources

OIL CONSERVATION DIVISION

1220 South St. Francis Dr.

Santa Fe, NM 87505

WELL API NO.

30-015-01880

02020

5. Indicate Type of Lease

STATE ☒ FEE ☐

6. State Oil & Gas Lease No.

E-1287

7. Lease Name or Unit Agreement Name

State 14 C

8. Well Number

010

9. OGRID Number

370080

10. Pool name or Wildcat

Artesia (Queen-Graysburg-San Andres)

SUNDRY NOTICES AND REPORTS ON WELLS

(DO NOT USE THIS FORM FOR PROPOSALS TO DRILL OR TO DEEPEN OR PLUG BACK TO A DIFFERENT RESERVOIR. USE "APPLICATION FOR PERMIT" (FORM C-101) FOR SUCH PROPOSALS.)

1. Type of Well: ☒ Oil Well ☐ Gas Well ☐ Other

2. Name of Operator

Breitburn Operating LP

3. Address of Operator

1111 Bagby Street, Suite 1600 Houston, Texas 77002

4. Well Location

Unit Letter: C 660 feet from the North line and 1960 feet from the West lineSection 23 Township 18S Range 28E NMPM County Eddy

11. Elevation (Show whether DR, RKB, RT, GR, etc.)

3,529 GR

12. Check Appropriate Box to Indicate Nature of Notice, Report or Other Data

NOTICE OF INTENTION TO:

PERFORM REMEDIAL WORK ☐ PLUG AND ABANDON ☐TEMPORARILY ABANDON ☐ CHANGE PLANS ☐PULL OR ALTER CASING ☐ MULTIPLE COMPL ☐OTHER: ☐

SUBSEQUENT REPORT OF:

REMEDIAL WORK ☐ ALTERING CASING ☐COMMENCE DRILLING OPNS. ☐ P AND A ☐CASING/CEMENT JOB ☐☒ Final Inspection

- ☒ All pits have been remediated in compliance with OCD rules and the terms of the Operator's pit permit and closure plan.
- ☒ Rat hole and cellar have been filled and leveled. Cathodic protection holes have been properly abandoned.
- ☒ A steel marker at least 4" in diameter and at least 4' above ground level has been set in concrete. It shows the

OPERATOR NAME, LEASE NAME, WELL NUMBER, API NUMBER, QUARTER/QUARTER LOCATION OR UNIT LETTER, SECTION, TOWNSHIP, AND RANGE. ALL INFORMATION HAS BEEN WELDED OR PERMANENTLY STAMPED ON THE MARKER'S SURFACE.

- ☒ The location has been leveled as nearly as possible to original ground contour and has been cleared of all junk, trash, flow lines and other production equipment.
- ☒ Anchors, dead men, tie downs and risers have been cut off at least two feet below ground level.
- ☒ If this is a one-well lease or last remaining well on lease, the battery and pit location(s) have been remediated in compliance with OCD rules and the terms of the Operator's pit permit and closure plan. All flow lines, production equipment and junk have been removed from lease and well location.
- ☒ All metal bolts and other materials have been removed. Portable bases have been removed. (Poured onsite concrete bases do not have to be removed.)
- ☒ All other environmental concerns have been addressed as per OCD rules.
- ☒ Pipelines and flow lines have been abandoned in accordance with 19.15.35.10 NMAC. All fluids have been removed from non-retrieved flow lines and pipelines.
- ☒ If this is a one-well lease or last remaining well on lease: all electrical service poles and lines have been removed from lease and well location, except for utility's distribution infrastructure.

When all work has been completed, return this form to the appropriate District office to schedule an inspection.

SIGNATURE

Shelly DoescherTITLE: AgentDATE: 1-12-2018TYPE OR PRINT NAME Shelly Doescher E-MAIL: shelly_doescher@yahoo.com PHONE: 505-320-5682


For State Use Only

APPROVED BY: Staff Mj


TITLE

DATE 2-1-18

Conditions of Approval (if any):



Central Valley Electric Cooperative, Inc.

A Touchstone Energy® Cooperative 

PO Box 230 • 1403 N. 13th Street
Artesia, NM 88211
(575) 746-3571 Artesia/Dexter/Roswell
(575) 752-3366 Hagerman
(575) 746-4219 Fax
www.cvecoop.org

Charles T. Pinson, Jr., General Manager


December 15, 2017

Breitburn Operating
Attn: Cam Robbins
1111 Bagby St, Suite 1600
Houston, TX 77002
cam.robbsins@breitburn.com

Mr. Robbins,
Central Valley Electric Cooperative, Inc. will remove all secondary power lines
between the wells and the transformer banks serving following wells that have been
plugged and abandoned:

Well	Account	API#
State E 1286 #126	23716202	30-015-01880
Conoco 7 State #8	14380607	30-015-23931
Gulf State #2	15242404	30-015-02025
Guajalote State #4	15333210	30-015-24930
Western Yates State #2	14634004	30-015-01960
State 14 C #10	15239504	30-015-02020
State 647 AC 711 #132	14304705	30-015-29078

Sincerely,
Central Valley Electric Cooperative, Inc.


Dwayne Pounds
Staking Engineer