

UNITED STATES
DEPARTMENT OF THE INTERIOR
BUREAU OF LAND MANAGEMENT

OCD Artesia

FORM APPROVED
OMB NO. 1004-0137
Expires: January 31, 2018**SUNDRY NOTICES AND REPORTS ON WELLS**
Do not use this form for proposals to drill or to re-enter an abandoned well. Use form 3160-3 (APD) for such proposals.5. Lease Serial No.
NMLC029393A

6. If Indian, Allottee or Tribe Name

7. If Unit or CA/Agreement, Name and/or No.

8. Well Name and No.
ARCO 8 FEDERAL 19. API Well No.
30-015-2705510. Field and Pool or Exploratory Area
SHUGART; BONE SPRING N11. County or Parish, State
EDDY COUNTY, NM**SUBMIT IN TRIPLICATE - Other instructions on page 2**

1. Type of Well

☒ Oil Well ☐ Gas Well ☐ Other

2. Name of Operator

MATADOR PRODUCTION COMPANY

Contact: TAMMY R LINK

E-Mail: tlink@matadorresources.com

3a. Address

5400 LBJ FREEWAY, SUITE 1500
DALLAS, TX 75240

3b. Phone No. (include area code)

Ph: 575-627-2465

4. Location of Well (Footage, Sec., T., R., M., or Survey Description)

Sec 8 T18S R31E Mer NMP NESW 1980FSL 1980FWL

12. CHECK THE APPROPRIATE BOX(ES) TO INDICATE NATURE OF NOTICE, REPORT, OR OTHER DATA

TYPE OF SUBMISSION	TYPE OF ACTION			
<input type="checkbox"/> Notice of Intent	<input type="checkbox"/> Acidize	<input type="checkbox"/> Deepen	<input type="checkbox"/> Production (Start/Resume)	<input type="checkbox"/> Water Shut-Off
<input checked="" type="checkbox"/> Subsequent Report	<input type="checkbox"/> Alter Casing	<input type="checkbox"/> Hydraulic Fracturing	<input type="checkbox"/> Reclamation	<input type="checkbox"/> Well Integrity
<input type="checkbox"/> Final Abandonment Notice	<input type="checkbox"/> Casing Repair	<input type="checkbox"/> New Construction	<input type="checkbox"/> Recomplete	<input checked="" type="checkbox"/> Other
	<input type="checkbox"/> Change Plans	<input type="checkbox"/> Plug and Abandon	<input type="checkbox"/> Temporarily Abandon	Site Facility Diagram/Security Plan
	<input type="checkbox"/> Convert to Injection	<input type="checkbox"/> Plug Back	<input type="checkbox"/> Water Disposal	

13. Describe Proposed or Completed Operation: Clearly state all pertinent details, including estimated starting date of any proposed work and approximate duration thereof. If the proposal is to deepen directionally or recompleat horizontally, give subsurface locations and measured and true vertical depths of all pertinent markers and zones. Attach the Bond under which the work will be performed or provide the Bond No. on file with BLM/BIA. Required subsequent reports must be filed within 30 days following completion of the involved operations. If the operation results in a multiple completion or recompleat in a new interval, a Form 3160-4 must be filed once testing has been completed. Final Abandonment Notices must be filed only after all requirements, including reclamation, have been completed and the operator has determined that the site is ready for final inspection.

BLM BOND NO. NMB001079
SURETY BOND NO. RLB0015172

See attached Site Security Diagram.

Accepted for Record Purposes.

Approval Subject to Onsite Inspection.

Date: AMCKinney 2-12-182-27-18
Accepted for record - NMOCD

FEB 26 2018

RECEIVED

Fac ID = ARCO8

14. I hereby certify that the foregoing is true and correct.

Electronic Submission #376595 verified by the BLM Well Information System
For MATADOR PRODUCTION COMPANY, sent to the Carlsbad
Committed to AFMSS for processing by DEBORAH MCKINNEY on 05/24/2017 ()

Name (Printed/Typed) TAMMY R LINK

Title PRODUCTION ANALYST

Signature (Electronic Submission)

Date 05/18/2017

THIS SPACE FOR FEDERAL OR STATE OFFICE USE

Approved By

Title

Date

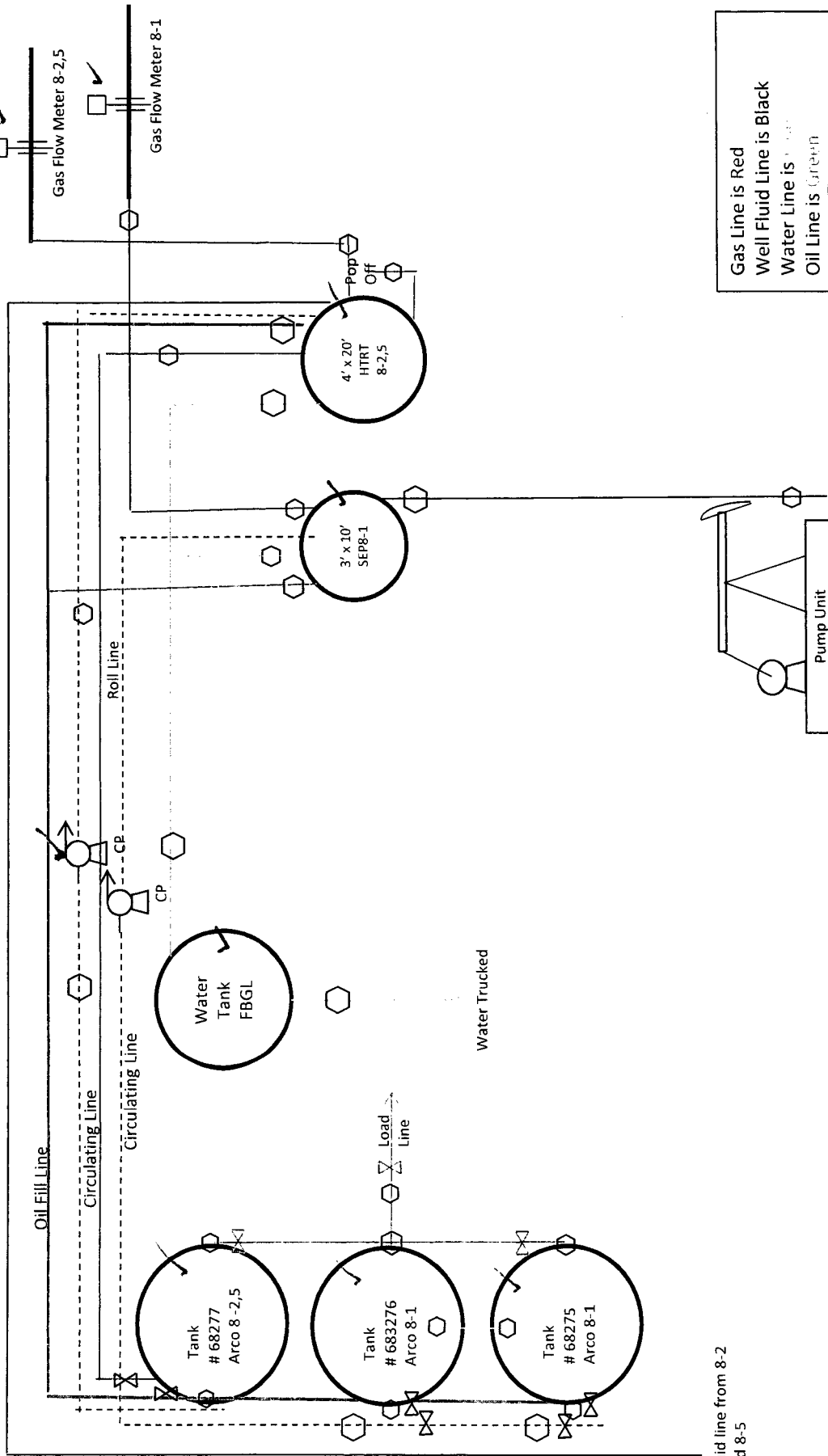
Conditions of approval, if any, are attached. Approval of this notice does not warrant or certify that the applicant holds legal or equitable title to those rights in the subject lease which would entitle the applicant to conduct operations thereon.

Office



Title 18 U.S.C. Section 1001 and Title 43 U.S.C. Section 1212, make it a crime for any person knowingly and willfully to make to any department or agency of the United States any false, fictitious or fraudulent statements or representations as to any matter within its jurisdiction.

(Instructions on page 2)

**** OPERATOR-SUBMITTED ** OPERATOR-SUBMITTED ** OPERATOR-SUBMITTED ****



Fluid line from 8-2
and 8-5

Gas Line is Red
Well Fluid Line is Black
Water Line is Green
Oil Line is Green
Valve is 
Seal is 

Production System – Open

Oil Sales description as: by tank gauge to tank truck.

Seal Requirements:

1. **Production Phase** (Oil Tank # 683276)
Oil travels Oil Fill line . Valves are open. Sealed until sale.
2. **Sales Phase** (Oil Tank #683276)
Tank #683276 is sealed. Valve to tank is closed and sealed. All valves are closed. Well is turned off. Oil sold.

Matador Production Company
Arco 8 Federal #1,#2, #5 Battery
Lease Number: NMLC02393A
Unit K Sec 08 TWP 18S RNG 31E
Eddy County, New Mexico