

UNITED STATES
DEPARTMENT OF THE INTERIOR
BUREAU OF LAND MANAGEMENT

OCD Artesia

FORM APPROVED
OMB NO. 1004-0137
Expires: January 31, 2018**SUNDRY NOTICES AND REPORTS ON WELLS**
*Do not use this form for proposals to drill or to re-enter an abandoned well. Use form 3160-3 (APD) for such proposals.***SUBMIT IN TRIPLICATE - Other instructions on page 2**

1. Type of Well <input checked="" type="checkbox"/> Oil Well <input type="checkbox"/> Gas Well <input type="checkbox"/> Other		5. Lease Serial No. NMNM119271
2. Name of Operator BTA OIL PRODUCERS		6. If Indian, Allottee or Tribe Name
Contact: KATY REDDELL E-Mail: kredell@btaoil.com		7. If Unit or CA/Agreement, Name and/or No.
3a. Address 104 SOUTH PECOS STREET MIDLAND, TX 79701	3b. Phone No. (include area code) Ph: 432-557-2869 Ext: 139	8. Well Name and No. HARROUN RANCH FEDERAL 20702 1
4. Location of Well (Footage, Sec., T., R., M., or Survey Description) Sec 20 T23S R29E SWSE 990FSL 2310FEL		9. API Well No. 30-015-33599-00-S1
		10. Field and Pool or Exploratory Area HARROUN RANCH-DELAWARE
		11. County or Parish, State EDDY COUNTY, NM

12. CHECK THE APPROPRIATE BOX(ES) TO INDICATE NATURE OF NOTICE, REPORT, OR OTHER DATA

TYPE OF SUBMISSION	TYPE OF ACTION			
<input checked="" type="checkbox"/> Notice of Intent	<input type="checkbox"/> Acidize	<input type="checkbox"/> Deepen	<input type="checkbox"/> Production (Start/Resume)	<input type="checkbox"/> Water Shut-Off
<input type="checkbox"/> Subsequent Report	<input type="checkbox"/> Alter Casing	<input type="checkbox"/> Hydraulic Fracturing	<input type="checkbox"/> Reclamation	<input type="checkbox"/> Well Integrity
<input type="checkbox"/> Final Abandonment Notice	<input type="checkbox"/> Casing Repair	<input type="checkbox"/> New Construction	<input type="checkbox"/> Recomplete	<input checked="" type="checkbox"/> Other
	<input type="checkbox"/> Change Plans	<input type="checkbox"/> Plug and Abandon	<input type="checkbox"/> Temporarily Abandon	Production Facility Changes
	<input type="checkbox"/> Convert to Injection	<input type="checkbox"/> Plug Back	<input type="checkbox"/> Water Disposal	

13. Describe Proposed or Completed Operation: Clearly state all pertinent details, including estimated starting date of any proposed work and approximate duration thereof. If the proposal is to deepen directionally or recompleat horizontally, give subsurface locations and measured and true vertical depths of all pertinent markers and zones. Attach the Bond under which the work will be performed or provide the Bond No. on file with BLM/BIA. Required subsequent reports must be filed within 30 days following completion of the involved operations. If the operation results in a multiple completion or recompleat in a new interval, a Form 3160-4 must be filed once testing has been completed. Final Abandonment Notices must be filed only after all requirements, including reclamation, have been completed and the operator has determined that the site is ready for final inspection.

BTA OIL PRODUCERS,LLC respectfully proposes to complete two (2) buried 3 1/2" steel pipelines for Oil, Gas, and Water to the Harroun Ranch Federal Com 20702 #1 pad crossing section 20, township 23 south, range 29 east, N.M.P.M., in Eddy County, New Mexico. A survey of a strip of land 30.0 feet wide and 618.1 feet or 0.177 miles in length. WP 250 psi.

NM OIL CONSERVATION
ARTESIA DISTRICT

APR 03 2018

BTA OIL PRODUCERS LLC respectfully proposes to complete a buried 6" STL Gas Pipeline for Gas to the Harroun Ranch Federal Com 20702 #1 pad crossing section 20, township 23 south, range 29 east, N.M.P.M., Eddy County, New Mexico. A survey of a strip of land 30.0 feet wide and 1742.7 feet or 0.330 miles in length. WP 250 psi.


RECEIVED

WDD 3/23/2018

SC 4-4-18
Accepted for record - NMOCD

14. I hereby certify that the foregoing is true and correct. Electronic Submission #406772 verified by the BLM Well Information System For BTA OIL PRODUCERS, sent to the Carlsbad Committed to AFMSS for processing by PRISCILLA PEREZ on 03/07/2018 (18PP1242SE)	
Name (Printed/Typed) KATY REDDELL	Title REGULATORY ANALYST
Signature (Electronic Submission)	Date 03/06/2018

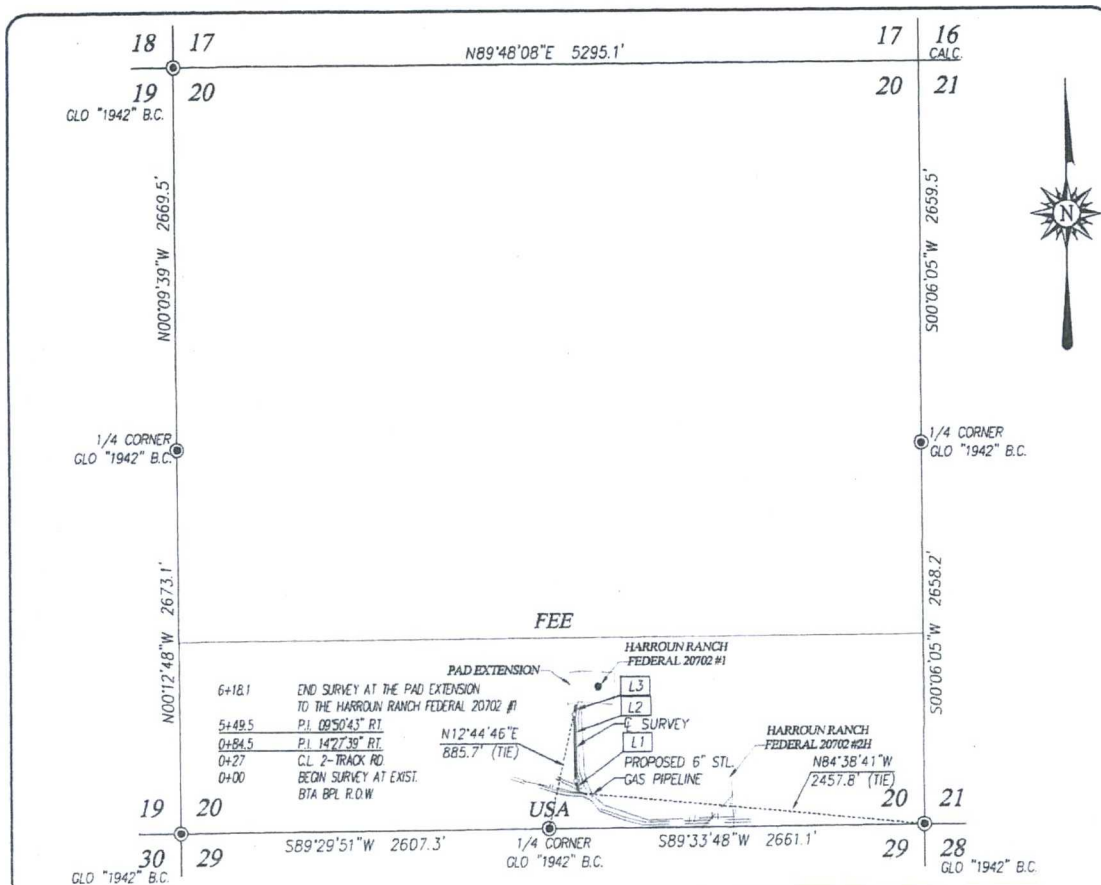
THIS SPACE FOR FEDERAL OR STATE OFFICE USE

Approved By 	Title ALM - LEM	Date 03/20/2018
Conditions of approval, if any, are attached. Approval of this notice does not warrant or certify that the applicant holds legal or equitable title to those rights in the subject lease which would entitle the applicant to conduct operations thereon.		Office CFO

Title 18 U.S.C. Section 1001 and Title 43 U.S.C. Section 1212, make it a crime for any person knowingly and willfully to make to any department or agency of the United States any false, fictitious or fraudulent statements or representations as to any matter within its jurisdiction.

(Instructions on page 2)

**** BLM REVISED ** BLM REVISED ** BLM REVISED ** BLM REVISED ** BLM REVISED ****



DESCRIPTION

SURVEY OF A STRIP OF LAND 30.0 FEET WIDE AND 618.1 FEET OR 0.117 MILES IN LENGTH CROSSING
USA LAND IN SECTION 20, TOWNSHIP 23 SOUTH, RANGE 29 EAST, N.M.P.M., EDDY COUNTY, NEW MEXICO,
AND BEING 15.0 FEET LEFT AND 15.0 FEET RIGHT OF THE ABOVE PLATTED CENTERLINE SURVEY.

NOTE

BEARINGS SHOWN HEREON ARE MERCATOR GRID AND CONFORM TO
THE NEW MEXICO COORDINATE SYSTEM "NEW MEXICO EAST ZONE"
NORTH AMERICAN DATUM 1983 DISTANCES ARE SURFACE VALUES.

I, RONALD J. EIDSON, NEW MEXICO PROFESSIONAL SURVEYOR No. 3239,
DO HEREBY CERTIFY THAT THIS SURVEY PLAT AND THE ACTUAL SURVEY
ON THE GROUND UPON WHICH 3239 BASED WERE PERFORMED BY ME OR
UNDER MY DIRECT SUPERVISION; THAT I AM RESPONSIBLE FOR THIS
SURVEY; THAT THIS SURVEY MEETS THE MINIMUM STANDARDS FOR
SURVEYING IN NEW MEXICO; AND THAT THIS IS TRUE AND CORRECT TO
THE BEST OF MY KNOWLEDGE AND BELIEF.

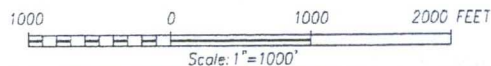
RONALD J. EIDSON, *Ronald J. Eidson*

DATE: 02/23/2018

LINE	BEARING	DISTANCE
L1	N15°19'03"W	84.5'
L2	N00°51'24"W	465.0'
L3	N08°59'19"E	66.6'

LEGEND

● DENOTES FOUND CORNER AS NOTED



BTA OIL PRODUCERS, LLC

SURVEY FOR TWO (2) 3 1/2" STEEL PIPELINE TO THE
HARROUN RANCH FEDERAL COM 20702 #1 PAD
CROSSING SECTION 20, TOWNSHIP 23 SOUTH, RANGE
29 EAST, N.M.P.M., EDDY COUNTY, NEW MEXICO

Survey Date: 1/29/18	CAD Date: 2/23/18	Drawn By: ACK
W.O. No.: 18110127	Rev: .	Rel. W.O.: .

Sheet 1 of 1



PROVIDING SURVEYING SERVICES
SINCE 1946
JOHN WEST SURVEYING COMPANY
412 N. DAL PASO HOBBS, N.M. 88240
(575) 393-3117 www.jwsc.biz
TBPLS# 10021000