

UNITED STATES  
DEPARTMENT OF THE INTERIOR  
BUREAU OF LAND MANAGEMENT

OCD Artesia

FORM APPROVED  
OMB NO. 1004-0137  
Expires: January 31, 2018**SUNDRY NOTICES AND REPORTS ON WELLS**  
*Do not use this form for proposals to drill or to re-enter an abandoned well. Use form 3160-3 (APD) for such proposals.***SUBMIT IN TRIPLICATE - Other instructions on page 2**

1. Type of Well <input type="checkbox"/> Oil Well <input checked="" type="checkbox"/> Gas Well <input type="checkbox"/> Other		7. If Unit or CA/Agreement, Name and/or No. NMNM122450
2. Name of Operator EOG Y RESOURCES		8. Well Name and No. TIPPECANOE B7 FEE COM 2H
Contact: MIRIAM MORALES E-Mail: Miriam_Morales@eogresources.com		9. API Well No. 30-015-45638 <b>36754</b>
3a. Address 104 S FOURTH ST ARTESIA, NM 88210	3b. Phone No. (include area code) Ph: 575-748-4200	10. Field and Pool or Exploratory Area WOLFCAMP
4. Location of Well (Footage, Sec., T., R., M., or Survey Description) Sec 7 T17S R24E SESE 801FSL 786FWL		11. County or Parish, State EDDY COUNTY, NM

**12. CHECK THE APPROPRIATE BOX(ES) TO INDICATE NATURE OF NOTICE, REPORT, OR OTHER DATA**

TYPE OF SUBMISSION	TYPE OF ACTION			
<input checked="" type="checkbox"/> Notice of Intent	<input type="checkbox"/> Acidize	<input type="checkbox"/> Deepen	<input type="checkbox"/> Production (Start/Resume)	<input type="checkbox"/> Water Shut-Off
<input type="checkbox"/> Subsequent Report	<input type="checkbox"/> Alter Casing	<input type="checkbox"/> Hydraulic Fracturing	<input type="checkbox"/> Reclamation	<input type="checkbox"/> Well Integrity
<input type="checkbox"/> Final Abandonment Notice	<input type="checkbox"/> Casing Repair	<input type="checkbox"/> New Construction	<input type="checkbox"/> Recomplete	<input checked="" type="checkbox"/> Other
	<input type="checkbox"/> Change Plans	<input type="checkbox"/> Plug and Abandon	<input type="checkbox"/> Temporarily Abandon	Site Facility Diagram/Security Plan
	<input type="checkbox"/> Convert to Injection	<input type="checkbox"/> Plug Back	<input type="checkbox"/> Water Disposal	

13. Describe Proposed or Completed Operation: Clearly state all pertinent details, including estimated starting date of any proposed work and approximate duration thereof. If the proposal is to deepen directionally or recompleat horizontally, give subsurface locations and measured and true vertical depths of all pertinent markers and zones. Attach the Bond under which the work will be performed or provide the Bond No. on file with BLM/BIA. Required subsequent reports must be filed within 30 days following completion of the involved operations. If the operation results in a multiple completion or recompleat in a new interval, a Form 3160-4 must be filed once testing has been completed. Final Abandonment Notices must be filed only after all requirements, including reclamation, have been completed and the operator has determined that the site is ready for final inspection.

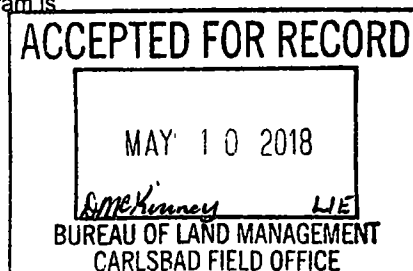
As per notice of written order #18DM042W, an updated facility diagram is needed, such diagram is attach. Please update all necessary records.

RECEIVED

GC 5-25-18  
Accepted for record - NMOC

MAY 25 2018

DISTRICT II-ARTESIA O.C.D.



14. I hereby certify that the foregoing is true and correct. Electronic Submission #419453 verified by the BLM Well Information System For EOG Y RESOURCES, sent to the Carlsbad Committed to AFMSS for processing by DEBORAH MCKINNEY on 05/10/2018 ()	
Name (Printed/Typed) MIRIAM MORALES	Title PRODUCTION ANALYST
Signature (Electronic Submission)	Date 05/09/2018

**THIS SPACE FOR FEDERAL OR STATE OFFICE USE**

Approved By _____	Title _____	Date _____
Conditions of approval, if any, are attached. Approval of this notice does not warrant or certify that the applicant holds legal or equitable title to those rights in the subject lease which would entitle the applicant to conduct operations thereon.		Office _____

Title 18 U.S.C. Section 1001 and Title 43 U.S.C. Section 1212, make it a crime for any person knowingly and willfully to make to any department or agency of the United States any false, fictitious or fraudulent statements or representations as to any matter within its jurisdiction.

(Instructions on page 2)

**\*\* OPERATOR-SUBMITTED \*\* OPERATOR-SUBMITTED \*\* OPERATOR-SUBMITTED \*\***



**Artesia Division**


-Keith Hutchens  
-January, 2018

# Tippecanoe B 7 Fee Com #2H

760' FSL & 660' FEL \* Sec 07 - T17S-R24E\* Unit P

Eddy County, NM

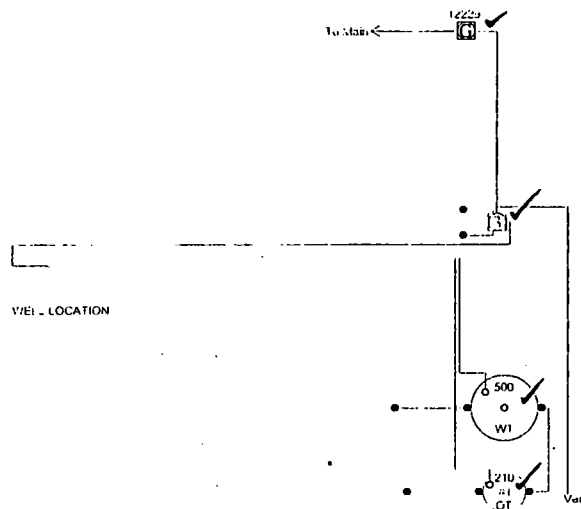
API - 30-015-36754



● = Valve Closed  
○ = Valve Open

□ = Gas Meter

⊞ = 3 Phase Separator



This diagram is subject to the EOG Y Resources August 1983 Security Plan  
which is on file at 105 South 4th Street, Artesia, NM