

UNITED STATES
DEPARTMENT OF THE INTERIOR
BUREAU OF LAND MANAGEMENT

OCD Artesia

FORM APPROVED
OMB NO. 1004-0137
Expires: January 31, 2018**SUNDRY NOTICES AND REPORTS ON WELLS**
*Do not use this form for proposals to drill or to re-enter an abandoned well. Use form 3160-3 (APD) for such proposals.*5. Lease Serial No.
NMNM17574

6. If Indian, Allottee or Tribe Name

SUBMIT IN TRIPLICATE - Other instructions on page 2

7. If Unit or CA/Agreement, Name and/or No.

1. Type of Well

☒ Oil Well ☐ Gas Well ☐ Other8. Well Name and No.
GRYNBERG 11 FEDERAL COM 5H

2. Name of Operator

CIMAREX ENERGY COMPANY OF CO

Contact: PATRICIA HOLLAND

E-Mail: pholland@cimarex.com

9. API Well No.

30-015-43715-00-S1

3a. Address

202 S CHEYENNE AVE SUITE 1000
TULSA, OK 74103.4346

3b. Phone No. (include area code)

Ph: 918-560-7081

10. Field and Pool or Exploratory Area

COTTONWOOD DRAW-BONE SPRING

4. Location of Well (Footage, Sec., T., R., M., or Survey Description)

Sec 11 T25S R26E SESE 330FSL 331FEL

11. County or Parish, State

EDDY COUNTY, NM

12. CHECK THE APPROPRIATE BOX(ES) TO INDICATE NATURE OF NOTICE, REPORT, OR OTHER DATA

TYPE OF SUBMISSION

TYPE OF ACTION

☐ Notice of Intent☒ Subsequent Report☐ Final Abandonment Notice☐ Acidize☐ Alter Casing☐ Casing Repair☐ Change Plans☐ Convert to Injection☐ Deepen☐ Hydraulic Fracturing☐ New Construction☐ Plug and Abandon☐ Plug Back☐ Production (Start/Resume)☐ Reclamation☐ Recomplete☐ Temporarily Abandon☐ Water Disposal☐ Water Shut-Off☐ Well Integrity☒ Other
Site Facility Diagram/Security Plan

13. Describe Proposed or Completed Operation: Clearly state all pertinent details, including estimated starting date of any proposed work and approximate duration thereof. If the proposal is to deepen directionally or recompleat horizontally, give subsurface locations and measured and true vertical depths of all pertinent markers and zones. Attach the Bond under which the work will be performed or provide the Bond No. on file with BLM/BIA. Required subsequent reports must be filed within 30 days following completion of the involved operations. If the operation results in a multiple completion or recompleat in a new interval, a Form 3160-4 must be filed once testing has been completed. Final Abandonment Notices must be filed only after all requirements, including reclamation, have been completed and the operator has determined that the site is ready for final inspection.

Site Facility Diagram is attached.

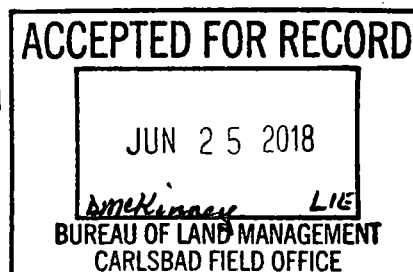
Accepted For Record
NMOCD

NM OIL CONSERVATION

ARTESIA DISTRICT

JUN 27 2018

RECEIVED



14. I hereby certify that the foregoing is true and correct.

Electronic Submission #425142 verified by the BLM Well Information System
For CIMAREX ENERGY COMPANY OF CO, sent to the Carlsbad
Committed to AFMSS for processing by DEBORAH MCKINNEY on 06/25/2018 (18DLM0393SE)

Name (Printed/Typed) PATRICIA HOLLAND

Title REGULATORY ANALYST

Signature (Electronic Submission)

Date 06/22/2018

THIS SPACE FOR FEDERAL OR STATE OFFICE USE

Approved By

Title

Date


Conditions of approval, if any, are attached. Approval of this notice does not warrant or certify that the applicant holds legal or equitable title to those rights in the subject lease which would entitle the applicant to conduct operations thereon.

Office

Title 18 U.S.C. Section 1001 and Title 43 U.S.C. Section 1212, make it a crime for any person knowingly and willfully to make to any department or agency of the United States any false, fictitious or fraudulent statements or representations as to any matter within its jurisdiction.

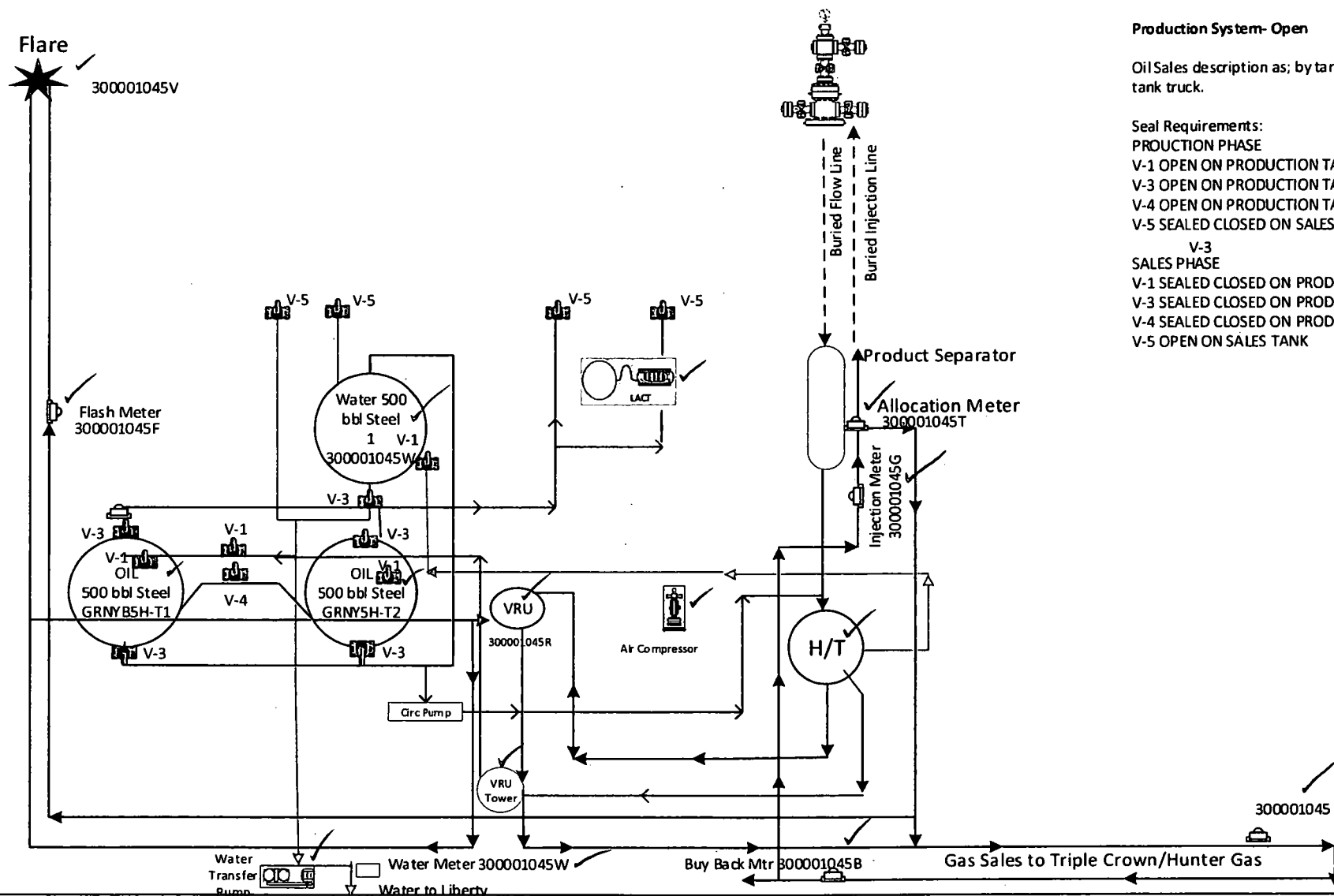
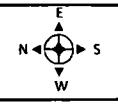
(Instructions on page 2)

**** BLM REVISED ** BLM REVISED ** BLM REVISED ** BLM REVISED ** BLM REVISED ****



6-10-1965
11-11-1965

Site Facility Diagram



Grynberg 11 Federal Com 5H

30-015-43715
 Sec 11 25S 26E
 660FSL 331FEL
 Eddy County, NM
 NMNM17574

