

District I
1625 N. Francis Dr., Alameda, NM 88240
Phone: (505) 393-6161 Fax: (505) 393-0720
District II
811 S. First St., Artesia, NM 88210
Phone: (505) 748-1283 Fax: (505) 748-9720
District III
1000 Rio Bravo Road, Aztec, NM 87410
Phone: (505) 334-6178 Fax: (505) 334-6170
District IV
1220 S. St. Francis Dr., Santa Fe, NM 87503
Phone: (505) 476-3460 Fax: (505) 476-3462

State of New Mexico
Energy, Minerals & Natural Resources Department
OIL CONSERVATION DIVISION
1220 South St. Francis Dr.
Santa Fe, NM 87505

NM OIL CONSERVATION
ARTESIA DISTRICT
JUN 27 2018

Form C-102
Revised August 1, 2011
Submit one copy to appropriate
District Office

☐ AMENDED REPORT

WELL LOCATION AND ACREAGE DEDICATION PLAT

API Number 30-015-45081	Pool Code 98220	Pool Name Purple Sage Wolfcamp
Property Code 321601	Property Name SALT FLAT CC "20-29" FEDERAL COM	Well Number 32H
OGRID No. 16696	Operator Name OXY USA INC.	Elevation 2941.9'

Surface Location

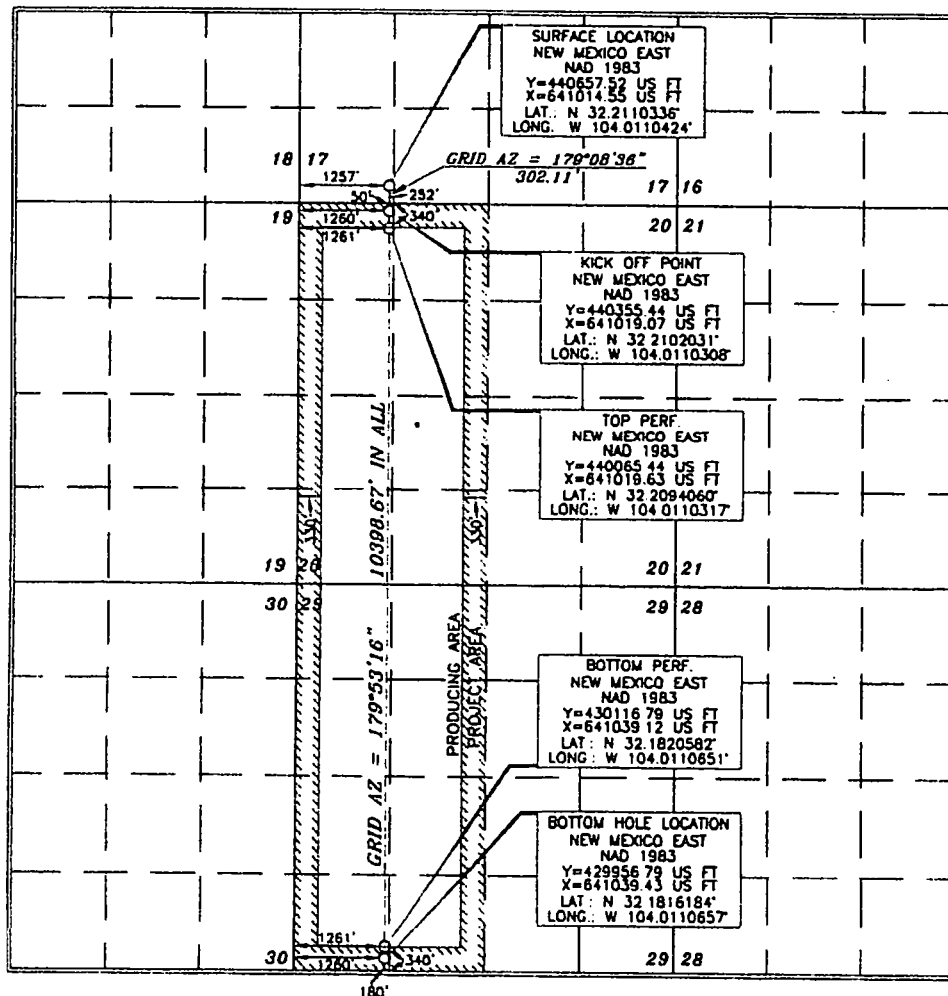
UL or lot no.	Section	Township	Range	Lot Idn	Feet from the	North/South line	Feet from the	East/West line	County
M	17	24 SOUTH	29 EAST, N.M.P.M.		252'	SOUTH	1257'	WEST	EDDY

Bottom Hole Location If Different From Surface

UL or lot no.	Section	Township	Range	Lot Idn	Feet from the	North/South line	Feet from the	East/West line	County
M	29	24 SOUTH	29 EAST, N.M.P.M.		180'	SOUTH	1260'	WEST	EDDY

Dedicated Acres 6.40	Joint or Infill I	Consolidation Code	Order No.
--------------------------------	-----------------------------	--------------------	-----------

No allowable will be assigned to this completion until all interests have been consolidated or a non-standard unit has been approved by the division.



OPERATOR CERTIFICATION

I hereby certify that the information contained herein is true and complete to the best of my knowledge and belief, and that this organization either owns a working interest or undivided mineral interest in the land including the proposed bottom hole location or has a right to drill this well at this location pursuant to a contract with an owner of such a mineral or working interest, or to a voluntary pooling agreement or a compulsory pooling order heretofore entered by the division.

David Stewart 3/13/18
Signature Date

David Stewart
Printed Name
david_stewart@oxy.com
E-mail Address

SURVEYOR CERTIFICATION

I hereby certify that the well location shown on this plat was plotted from the latest of actual surveys made by me or under my supervision, and that the same is true and correct to the best of my belief.

ERRY J. AS
15079
Date of Survey

Signature and Seal
Professional Surveyor

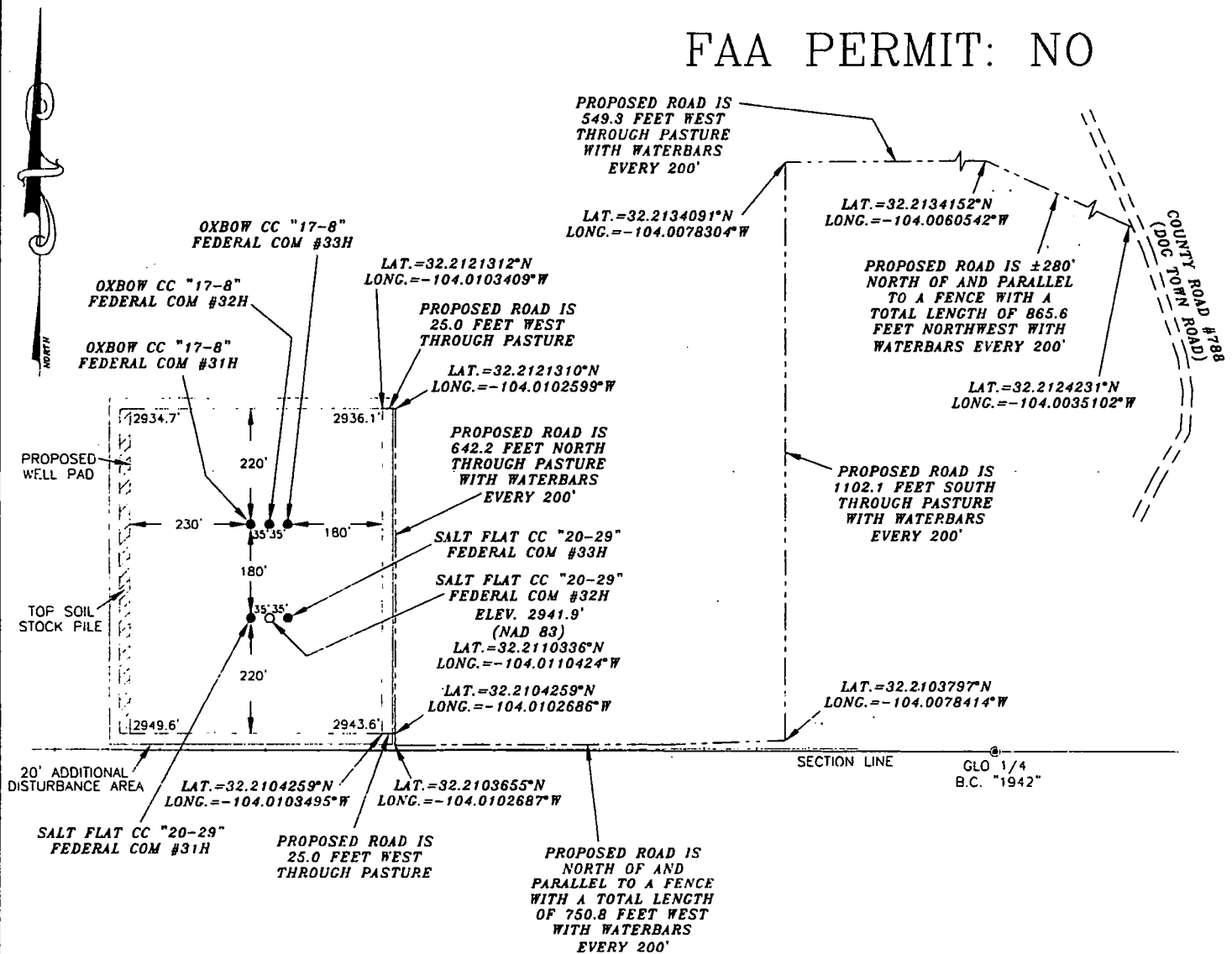
ERRY J. AS 3/13/2018
Certificate Number 15079

WOP 171010WL-b (KA)

RW 7-3-18

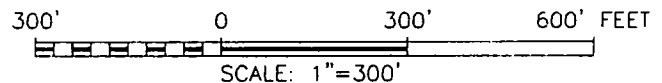
OXY USA INC. SALT FLAT CC "20-29" FEDERAL COM #32H SITE PLAN

FAA PERMIT: NO



LEGEND

- DENOTES PROPOSED WELL PAD
- - - - - DENOTES PROPOSED ROAD



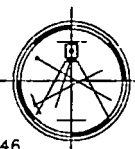
SURVEYORS CERTIFICATE

I, TERRY J. ASEL, NEW MEXICO PROFESSIONAL SURVEYOR NO. 15079, DO HEREBY CERTIFY THAT I CONDUCTED AND AM RESPONSIBLE FOR THIS SURVEY, THAT THIS SURVEY IS TRUE AND CORRECT TO THE BEST OF MY KNOWLEDGE AND BELIEF, AND MEETS THE "MINIMUM STANDARDS FOR SURVEYING IN NEW MEXICO" AS ADOPTED BY THE NEW MEXICO STATE BOARD OF REGISTRATION FOR PROFESSIONAL ENGINEERS AND SURVEYORS.

Terry J. Asel 2/15/2018
Terry J. Asel, N.M. R.P.L.S. No. 15079

Asel Surveying

P.O. BOX 393 - 310 W. TAYLOR
HOBBS, NEW MEXICO - 575-393-9146



OXY USA INC.

SALT FLAT CC "20-29" FEDERAL COM #32H
LOCATED AT 252' FSL & 1257' FWL IN
SECTION 17, TOWNSHIP 24 SOUTH, RANGE 29
EAST, N.M.P.M., EDDY COUNTY, NEW MEXICO

Survey Date: 10/10/17	Sheet 1 of 1 Sheets
W.O. Number: 171010WL-b	Drawn By: KA Rev:
Date: 01/26/18	171010WL-b Scale: 1"=300'