

District I
1625 N. French Dr., Hobbs, NM 88240
Phone: (575) 393-6161 Fax: (575) 393-0720
District II
811 S. First St., Artesia, NM 88210
Phone: (575) 748-1283 Fax: (575) 748-9720
District III
1000 Rio Bravo Road, Aztec, NM 87410
Phone: (505) 334-6178 Fax: (505) 334-6170
District IV
1220 S. St. Francis Dr., Santa Fe, NM 87503
Phone: (505) 476-3460 Fax: (505) 476-3462

State of New Mexico
Energy, Minerals & Natural Resources Department
OIL CONSERVATION DIVISION
1220 South St. Francis Dr.
Santa Fe, NM 87505

NM OIL CONSERVATION
ARTESIA DISTRICT
JUN 27 2018
RECEIVED

Form C-102
Revised August 1, 2011
Submit one copy to appropriate
District Office

☐ AMENDED REPORT

WELL LOCATION AND ACREAGE DEDICATION PLAT

API Number 30-015-	Pool Code 90220	Pool Name Purple Sage Wolfcamp
Property Code 321601	Property Name SALT FLAT CC "20-29" FEDERAL COM	Well Number 31H
OGRID No. 16696	Operator Name OXY USA INC.	Elevation 2942.2'

Surface Location

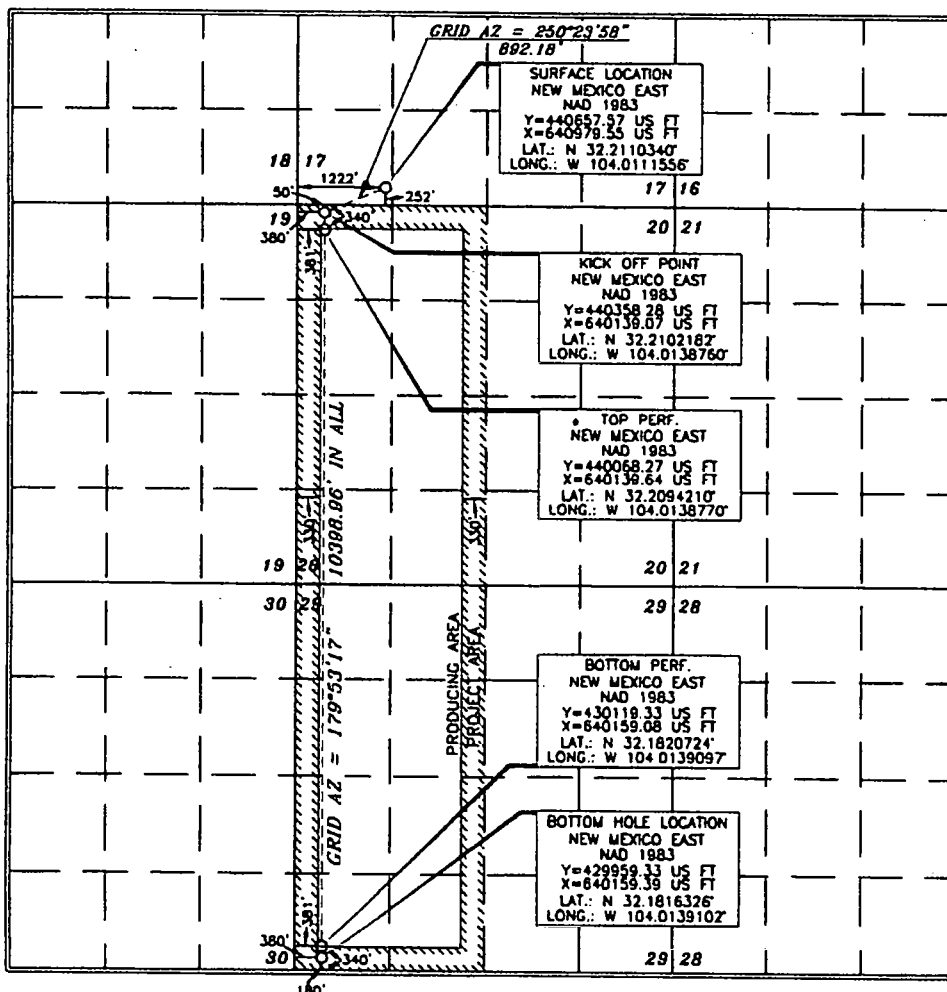
UL or lot no.	Section	Township	Range	Lot Idn	Feet from the	North/South line	Feet from the	East/West line	County
M	17	24 SOUTH	29 EAST, N.M.P.M.		252'	SOUTH	1222'	WEST	EDDY

Bottom Hole Location If Different From Surface

UL or lot no.	Section	Township	Range	Lot Idn	Feet from the	North/South line	Feet from the	East/West line	County
M	29	24 SOUTH	29 EAST, N.M.P.M.		180'	SOUTH	380'	WEST	EDDY

Dedicated Acres 6.70	Joint or Infill Y	Consolidation Code	Order No.
-------------------------	----------------------	--------------------	-----------

No allowable will be assigned to this completion until all interests have been consolidated or a non-standard unit has been approved by the division.



OPERATOR CERTIFICATION

I hereby certify that the information contained herein is true and complete to the best of my knowledge and belief, and that this organization either owns a working interest or possesses mineral interest in the land including the proposed bottom hole location or has a right to drill this well at this location pursuant to a contract with an owner of such a mineral or working interest, or to a voluntary pooling agreement or a compulsory pooling order heretofore entered by the division.

Signature: *David Stewart* Date: 3/13/18
Printed Name: David Stewart
E-mail Address: david_stewart@oxy.com

SURVEYOR CERTIFICATION

I hereby certify that the information shown on this plat was prepared from field notes and actual surveys made by me or under my supervision and that the same is true and correct to the best of my belief.

Signature and Seal: *Terry J. As...*
Professional Surveyor
Date of Survey: OCTOBER 10, 2017
Certificate Number: 15079

WOF 171019WL-d (KA)

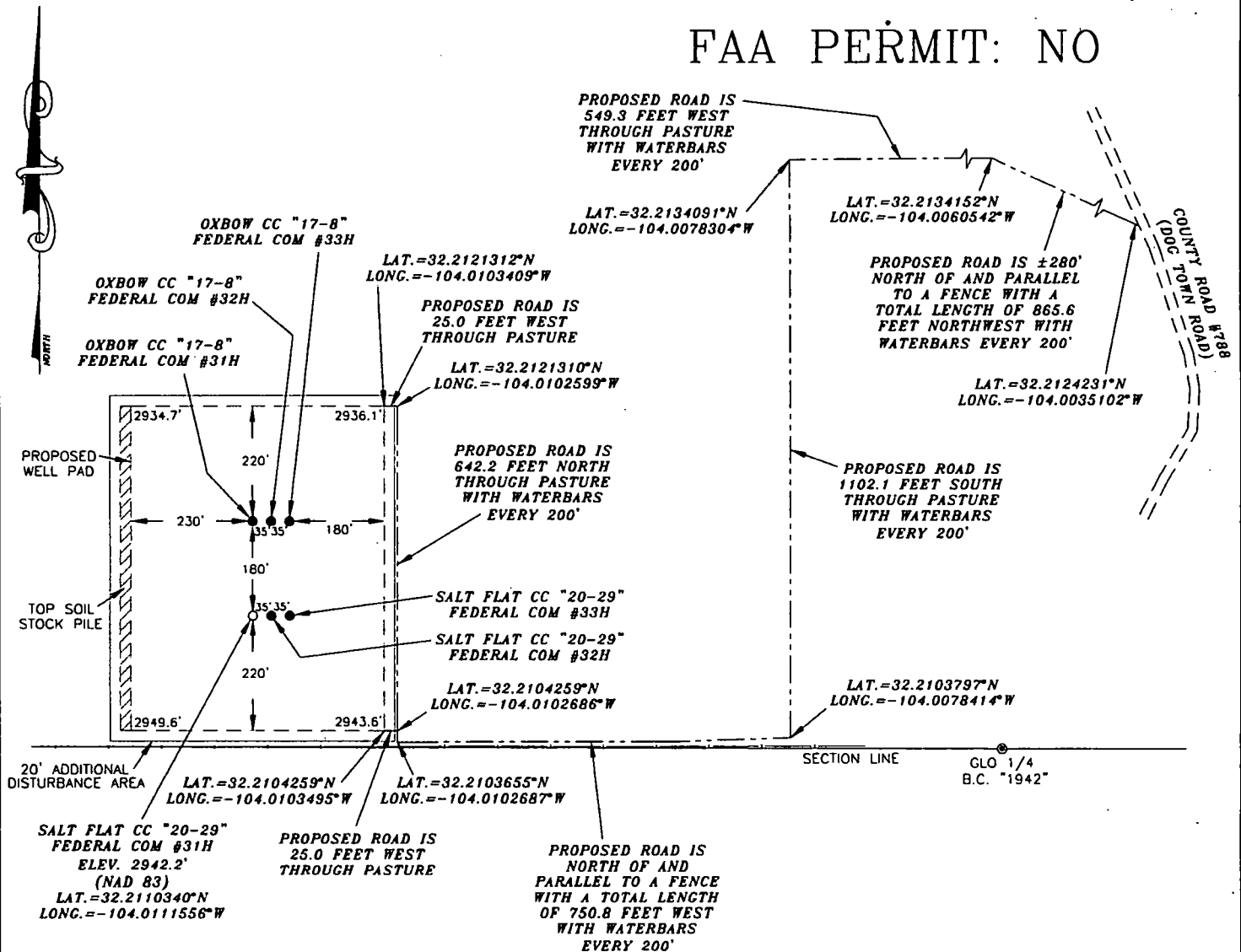
RWP 7-3-18

OXY USA INC.

SALT FLAT CC "20-29" FEDERAL COM #31H.

SITE PLAN

FAA PERMIT: NO



LEGEND

--- DENOTES PROPOSED WELL PAD
 --- DENOTES PROPOSED ROAD


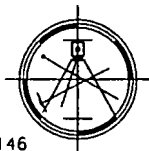
SURVEYORS CERTIFICATE

I, TERRY J. ASEL, NEW MEXICO PROFESSIONAL SURVEYOR NO. 15079, DO HEREBY CERTIFY THAT I CONDUCTED AND AM RESPONSIBLE FOR THIS SURVEY, THAT THIS SURVEY IS TRUE AND CORRECT TO THE BEST OF MY KNOWLEDGE AND BELIEF, AND MEETS THE "MINIMUM STANDARDS FOR SURVEYING IN NEW MEXICO" AS ADOPTED BY THE NEW MEXICO STATE BOARD OF REGISTRATION FOR PROFESSIONAL ENGINEERS AND SURVEYORS.

Terry J. Asel 2/15/2018
 Terry J. Asel N.M. R.P.L.S. No. 15079

Asel Surveying

P.O. BOX 393 - 310 W. TAYLOR
 HOBBS, NEW MEXICO - 575-393-9146



OXY USA INC.

SALT FLAT CC "20-29" FEDERAL COM #31H
 LOCATED AT 252' FSL & 1222' FWL IN
 SECTION 17, TOWNSHIP 24 SOUTH, RANGE 29
 EAST, N.M.P.M., EDDY COUNTY, NEW MEXICO

Survey Date: 10/19/17	Sheet 1 of 1 Sheets
W.O. Number: 171019WL-d	Drawn By: KA Rev:
Date: 01/23/18	171019WL-d Scale: 1"=300'