

District I
1625 N. French Dr., Hobbs, NM 88240
Phone: (575) 393-6161 Fax: (575) 393-0720
District II
811 S. First St., Artesia, NM 88210
Phone: (575) 748-1283 Fax: (575) 748-9770
District III
1620 Rio Arriba Road, Aztec, NM 87410
Phone: (505) 334-6178 Fax: (505) 334-6170
District IV
1220 S. St. Francis Dr., Santa Fe, NM 87503
Phone: (505) 476-3460 Fax: (505) 476-3462

State of New Mexico
Energy, Minerals & Natural Resources Department
OIL CONSERVATION DIVISION ARTESIA DISTRICT
1220 South St. Francis Dr.
Santa Fe, NM 87505

Form C-102
Revised August 1, 2011
Submit one copy to appropriate
District Office

SEP 06 2018

AMENDED REPORT

RECEIVED

WELL LOCATION AND ACREAGE DEDICATION PLAT

API Number 30-015-45232	Pool Code 98220	Pool Name Purple Sage Wolfcand
Property Code 322245	Property Name PLATINUM MDP1 "34-3" FEDERAL COM	Well Number 174H
OGRID No. 16696	Operator Name OXY USA INC.	Elevation 3424.2'

Surface Location

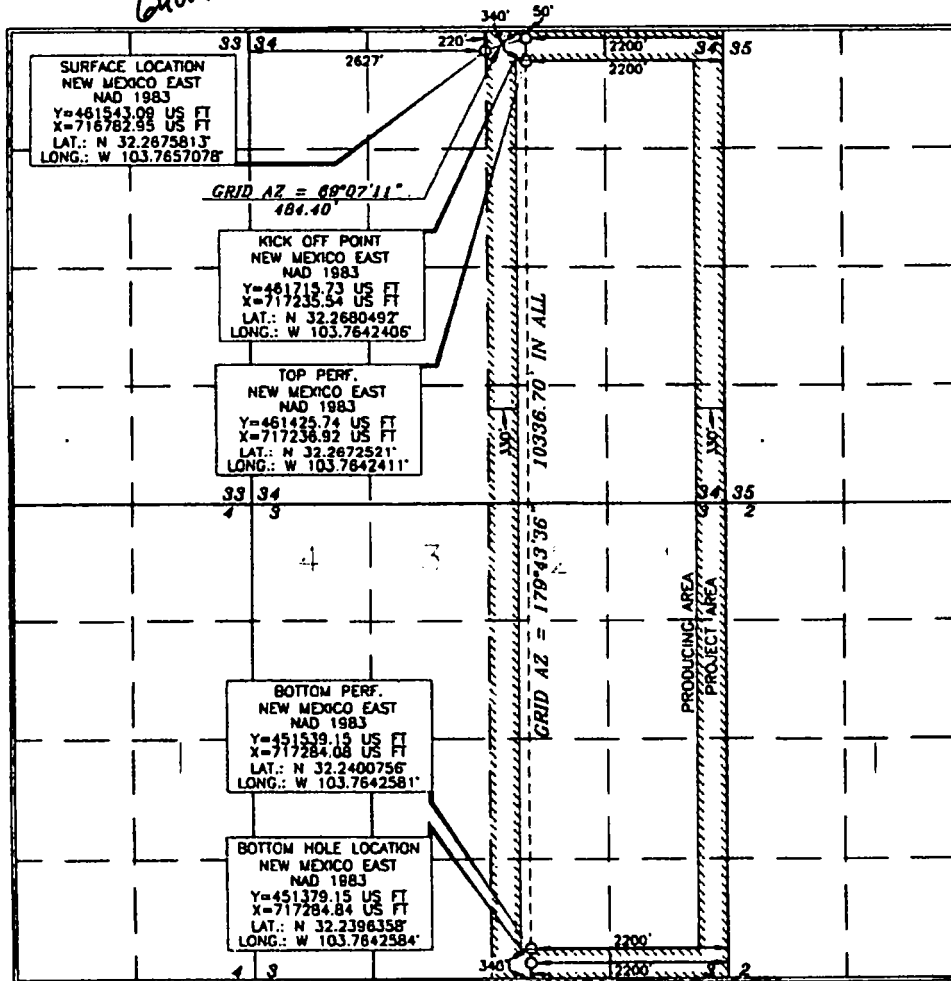
UL or lot no.	Section	Township	Range	Lot Idn	Feet from the	North/South line	Feet from the	East/West line	County
C	34	23 SOUTH	31 EAST, N.M.P.M.		220'	NORTH	2627'	WEST	EDDY

Bottom Hole Location If Different From Surface

UL or lot no.	Section	Township	Range	Lot Idn	Feet from the	North/South line	Feet from the	East/West line	County
0	3	24 SOUTH	31 EAST, N.M.P.M.		180'	SOUTH	2200'	EAST	EDDY

Dedicated Acres	Joint or Infill	Consolidation Code	Order No.
640	Y		

No allowable will be assigned to this completion until all interests have been consolidated or a non-standard unit has been approved by the division.



OPERATOR CERTIFICATION

I hereby certify that the information contained herein is true and correct to the best of my knowledge and belief, and that this organization either owns a working interest or released mineral interest in the land including the proposed bottom hole location or has a right to drill this well at this location pursuant to a contract with an owner of such a mineral or working interest, or to a voluntary pooling agreement or a compulsory pooling order heretofore entered by the division.

Signature: David Stewart Date: 4/24/18
Printed Name: David Stewart
E-mail Address: david.stewart@oxy.com

SURVEYOR CERTIFICATION

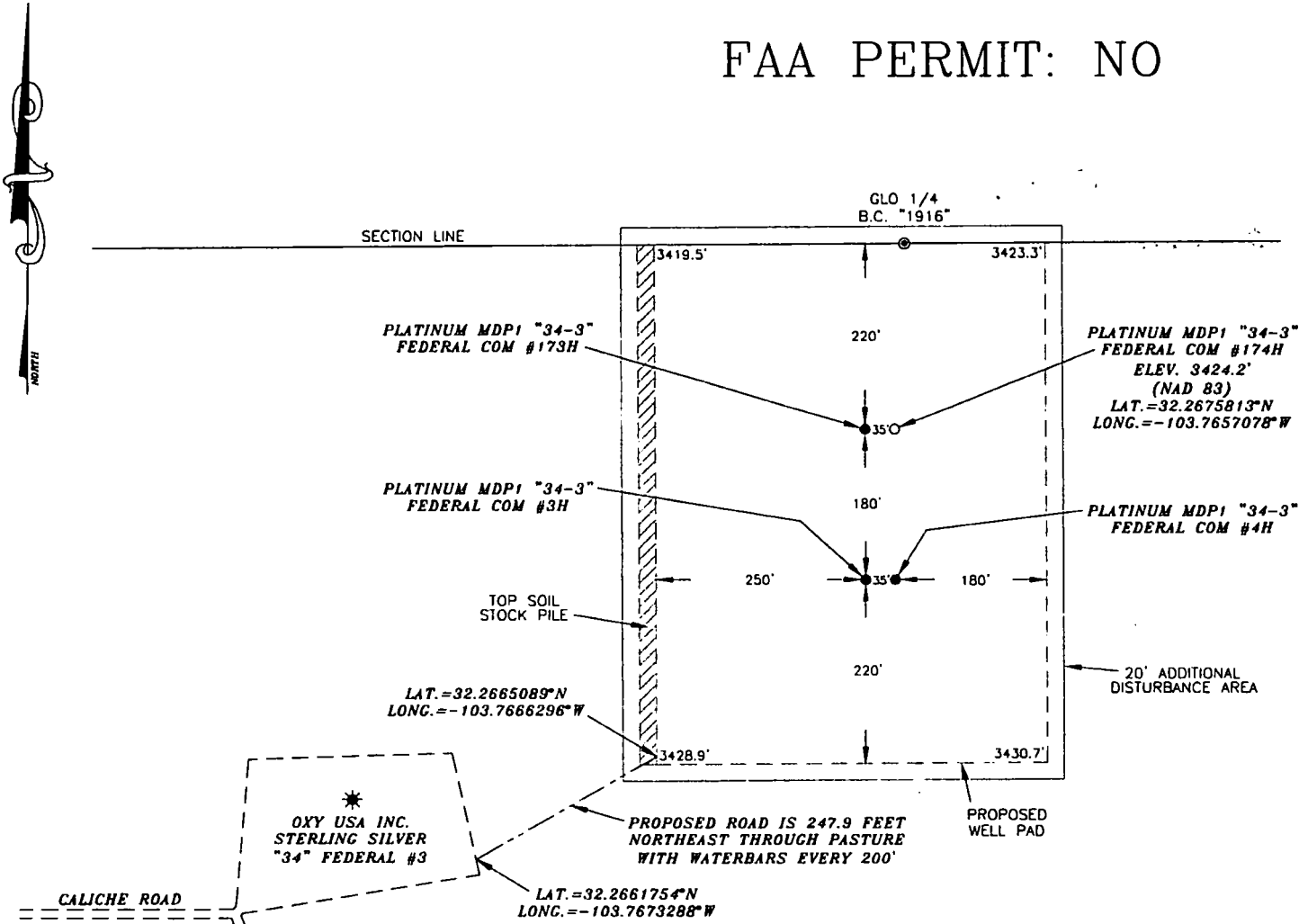
I hereby certify that the well location shown on this plat was plotted from NEW MEXICO original surveys made by me or under my supervision, and that the same is true and correct to the best of my belief.

Date of Survey: MAY 15, 2018
Signature and Seal of Professional Surveyor: Tommy Paul
Certificate Number: 15079

Ref 9-10-18

OXY USA INC. PLATINUM MDP1 "34-3" FEDERAL COM #174H SITE PLAN

FAA PERMIT: NO

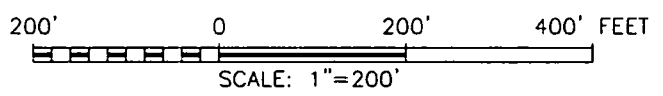


SURVEYORS CERTIFICATE

I, TERRY J. ASEL, NEW MEXICO PROFESSIONAL SURVEYOR NO. 15079, DO HEREBY CERTIFY THAT I CONDUCTED AND AM RESPONSIBLE FOR THIS SURVEY, THAT THIS SURVEY IS TRUE AND CORRECT TO THE BEST OF MY KNOWLEDGE AND BELIEF, AND MEETS THE "MINIMUM STANDARDS FOR SURVEYING IN NEW MEXICO" AS ADOPTED BY THE NEW MEXICO STATE BOARD OF REGISTRATION FOR PROFESSIONAL ENGINEERS AND SURVEYORS.

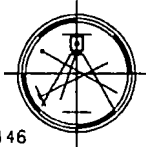
Terry J. Asel 2/27/2018
Terry J. Asel, N.M. R.P.L.S. No. 15079

- LEGEND**
- DENOTES PROPOSED WELL PAD
 - - - DENOTES PROPOSED ROAD
 - ▨ DENOTES STOCK PILE AREA
 - * DENOTES EXISTING WELL



Asel Surveying

P.O. BOX 393 - 310 W. TAYLOR
HOBBS, NEW MEXICO - 575-393-9146



OXY USA INC.

PLATINUM MDP1 "34-3" FEDERAL COM #174H
LOCATED AT 220' FNL & 2627' FWL IN SECTION
34, TOWNSHIP 23 SOUTH, RANGE 31 EAST,
N.M.P.M., EDDY COUNTY, NEW MEXICO

Survey Date: 01/15/18	Sheet 1 of 1 Sheets	
W.O. Number: 180115WL-d	Drawn By: KA	Rev:
Date: 02/15/18	180115WL-d	Scale: 1"=200'