

District I
1625 N. French Dr., Hobbs, NM 88240
Phone: (575) 393-6161 Fax: (575) 393-0720
District II
811 S. First St., Artesia, NM 88210
Phone: (575) 748-1283 Fax: (575) 748-9720
District III
1600 Rio Blanco Road, Aztec, NM 87410
Phone: (505) 334-6178 Fax: (505) 334-6170
District IV
1220 S. St. Francis Dr., Santa Fe, NM 87505
Phone: (505) 476-3460 Fax: (505) 476-3452

State of New Mexico **NM OIL CONSERVATION** Form C-102
Energy, Minerals & Natural Resources Department **ARTESIA DISTRICT** Revised August 1, 2011
OIL CONSERVATION DIVISION Submit one copy to appropriate District Office
1220 South St. Francis Dr. SEP 07 2018
Santa Fe, NM 87505

RECEIVED ☐ AMENDED REPORT

WELL LOCATION AND ACREAGE DEDICATION PLAT

API Number 30-015-45251	Pool Code 98220	Pool Name Purple Sage Wolfcamp
Property Code 322245	Property Name PLATINUM MDP1 "34-3" FEDERAL COM	Well Number 175H
OGRID No. 16694	Operator Name OXY USA INC.	Elevation 3438.3'

Surface Location

UL or lot no.	Section	Township	Range	Lot 1st	Feet from the	North/South line	Feet from the	East/West line	County
A	34	23 SOUTH	31 EAST, N.M.P.M.		110'	NORTH	1038'	EAST	EDDY

Bottom Hole Location If Different From Surface

UL or lot no.	Section	Township	Range	Lot 1st	Feet from the	North/South line	Feet from the	East/West line	County
P	3	24 SOUTH	31 EAST, N.M.P.M.		180'	SOUTH	1260'	EAST	EDDY

Dedicated Acres	Joint or Infill	Consolidation Code	Order No.
640	Y		

No allowable will be assigned to this completion until all interests have been consolidated or a non-standard unit has been approved by the division.

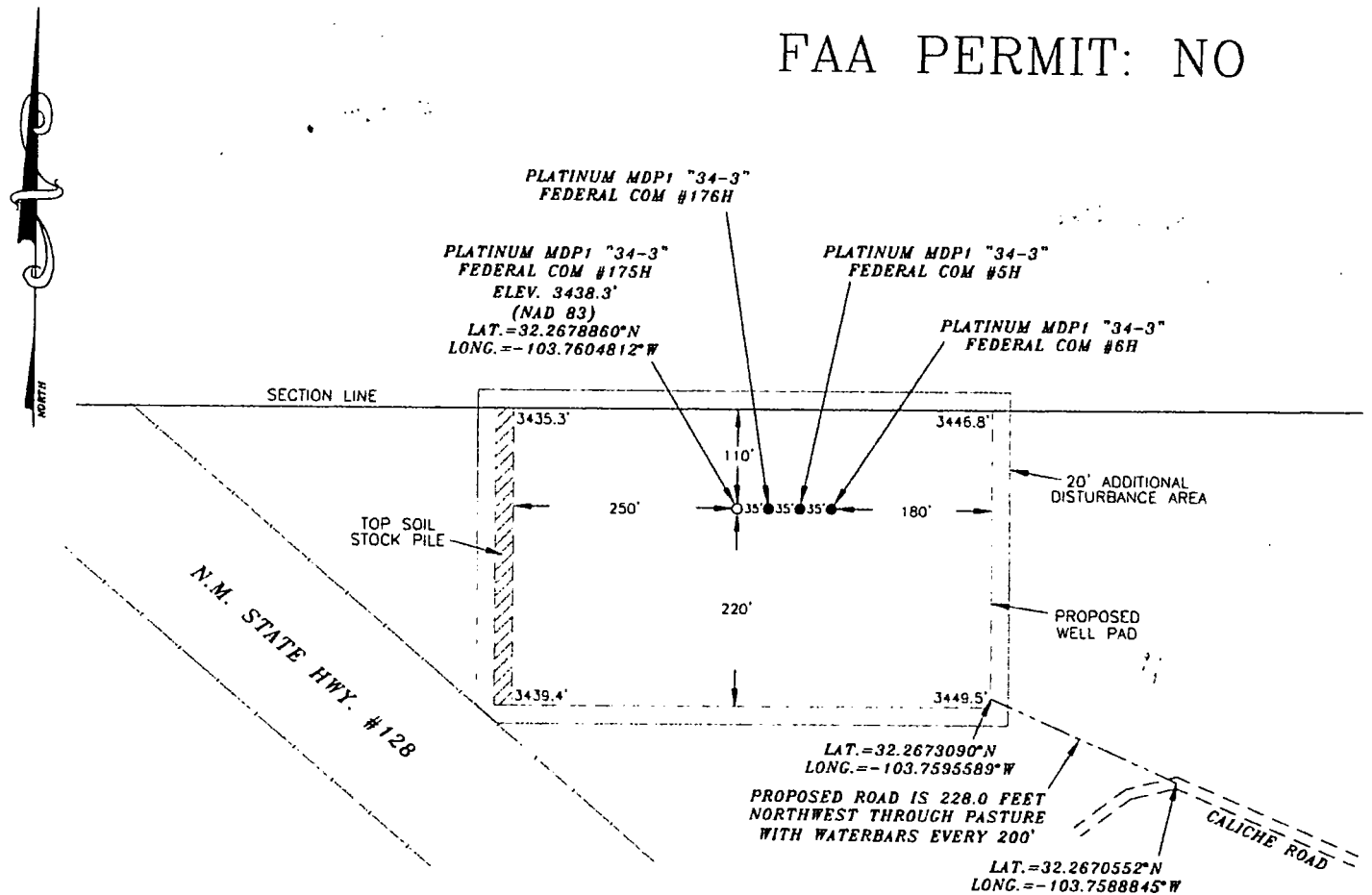
	<p>OPERATOR CERTIFICATION</p> <p>I hereby certify that the information contained herein is true and complete to the best of my knowledge and belief, and that this organization either owns a working interest or undivided mineral interest in the land including the proposed bottom hole location or has a right to drill this well at this location pursuant to a contract with an owner of such a mineral or working interest, or to a voluntary pooling agreement or a compulsory pooling order.</p> <p>Hereby entered by the division</p> <p><i>David Stewart</i> 4/25/18 Signature Date Printed Name david_stewart@oxy.com E-mail Address</p> <p>SURVEYOR CERTIFICATION</p> <p>I hereby certify that the well shown on this plat was located in accordance with the survey made by me or under my supervision, and that the same is true and correct to the best of my belief.</p> <p>Date of Survey: JANUARY 28, 2018</p> <p>Signature and Stamp: <i>Tommy Paul</i> Professional Surveyor Certificate Number: 15079</p> <p>Wof 180129WL-c (NA)</p>
--	---

RP 9-17-18

OXY USA INC.

PLATINUM MDP1 "34-3" FEDERAL COM #175H SITE PLAN

FAA PERMIT: NO



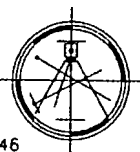
SURVEYORS CERTIFICATE

I, TERRY J. ASEL, NEW MEXICO PROFESSIONAL SURVEYOR NO. 15079, DO HEREBY CERTIFY THAT I CONDUCTED AND AM RESPONSIBLE FOR THIS SURVEY, THAT THIS SURVEY IS TRUE AND CORRECT TO THE BEST OF MY KNOWLEDGE AND BELIEF, AND MEETS THE "MINIMUM STANDARDS FOR SURVEYING IN NEW MEXICO" AS ADOPTED BY THE NEW MEXICO STATE BOARD OF REGISTRATION FOR PROFESSIONAL ENGINEERS AND SURVEYORS.

Terry J. Asel 3/7/2018
Terry J. Asel, N.M. R.P.L.S. No. 15079

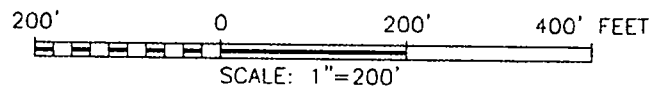
Asel Surveying

P.O. BOX 393 - 310 W. TAYLOR
HOBBS, NEW MEXICO - 575-393-9146



LEGEND

- DENOTES PROPOSED WELL PAD
- DENOTES PROPOSED ROAD
- ███ DENOTES STOCK PILE AREA



OXY USA INC.

PLATINUM MDP1 "34-3" FEDERAL COM #175H
LOCATED AT 110' FNL & 1038' FEL IN SECTION
34, TOWNSHIP 23 SOUTH, RANGE 31 EAST,
N.M.P.M., EDDY COUNTY, NEW MEXICO

Survey Date: 01/29/18	Sheet 1 of 1 Sheets
W.O. Number: 180129WL-c	Drawn By: KA Rev:
Date: 02/19/18	180129WL-c Scale: 1"=200'