

UNITED STATES  
DEPARTMENT OF THE INTERIOR  
BUREAU OF LAND MANAGEMENTFORM APPROVED  
OMB NO. 1004-0137  
Expires: January 31, 2018**SUNDRY NOTICES AND REPORTS OF CARLSBAD FIELD OFFICE**  
*Do not use this form for proposals to drill or to re-enter an abandoned well. Use form 3160-3 (APD) for such proposals.*5. Lease Serial No.  
NMM0554771  
6. If Indian, Allottee or Tribe Name**SUBMIT IN TRIPLICATE - Other instructions on page 2**

7. If Unit or CA/Agreement, Name and/or No.

1. Type of Well  
☒ Oil Well ☐ Gas Well ☐ Other8. Well Name and No.  
GLOCK 16 B2HE FEDERAL 1H2. Name of Operator  
MEWBOURNE OIL COMPANYContact: JACKIE LATHAN  
E-Mail: jlathan@mewbourne.com9. API Well No.  
30-015-43804-00-X13a. Address  
P O BOX 5270  
HOBBS, NM 882413b. Phone No. (include area code)  
Ph: 575-393-590510. Field and Pool or Exploratory Area  
GETTY Bone Springs

4. Location of Well (Footage, Sec., T., R., M., or Survey Description)

Sec 16 T20S R29E SWNE 2405FNL 60FEL

11. County or Parish, State

EDDY COUNTY, NM

**12. CHECK THE APPROPRIATE BOX(ES) TO INDICATE NATURE OF NOTICE, REPORT, OR OTHER DATA**

TYPE OF SUBMISSION	TYPE OF ACTION			
<input type="checkbox"/> Notice of Intent	<input type="checkbox"/> Acidize	<input type="checkbox"/> Deepen	<input type="checkbox"/> Production (Start/Resume)	<input type="checkbox"/> Water Shut-Off
<input checked="" type="checkbox"/> Subsequent Report	<input type="checkbox"/> Alter Casing	<input type="checkbox"/> Hydraulic Fracturing	<input type="checkbox"/> Reclamation	<input type="checkbox"/> Well Integrity
<input type="checkbox"/> Final Abandonment Notice	<input type="checkbox"/> Casing Repair	<input type="checkbox"/> New Construction	<input type="checkbox"/> Recomplete	<input checked="" type="checkbox"/> Other
	<input type="checkbox"/> Change Plans	<input type="checkbox"/> Plug and Abandon	<input type="checkbox"/> Temporarily Abandon	Well Spud
	<input type="checkbox"/> Convert to Injection	<input type="checkbox"/> Plug Back	<input type="checkbox"/> Water Disposal	

13. Describe Proposed or Completed Operation: Clearly state all pertinent details, including estimated starting date of any proposed work and approximate duration thereof. If the proposal is to deepen directionally or recompleat horizontally, give subsurface locations and measured and true vertical depths of all pertinent markers and zones. Attach the Bond under which the work will be performed or provide the Bond No. on file with BLM/BIA. Required subsequent reports must be filed within 30 days following completion of the involved operations. If the operation results in a multiple completion or recompleat in a new interval, a Form 3160-4 must be filed once testing has been completed. Final Abandonment Notices must be filed only after all requirements, including reclamation, have been completed and the operator has determined that the site is ready for final inspection.

08/01/18

Spud 26" hole @ 456'. Ran 456' of 20" 94# J55 BT&C Csg. Cemented with 625 sks Class C w/additives. Mixed @ 13.5#/g w/1.69 yd. Tail w/200 sks Class C w/1% CaCl2. Mixed @ 14.8 #/g w/1.33 yd. Displaced w/151 bbis of BW. Plug down @ 6:45 PM 08/02/18. Circ 87 sks of cmt to the pits. Test BOPE to 10000# & Annular to 5000#. At 6:00 A.M. 06/04/18, tested csg to 1500#, held OK. FIT test to 10.8 PPG EMW. Drilled out with 12 1/4" bit.

Charts &amp; Schematic attached.

GC 9-10-18  
Accepted for record - NMOCD

RECEIVED

SEP 07 2018

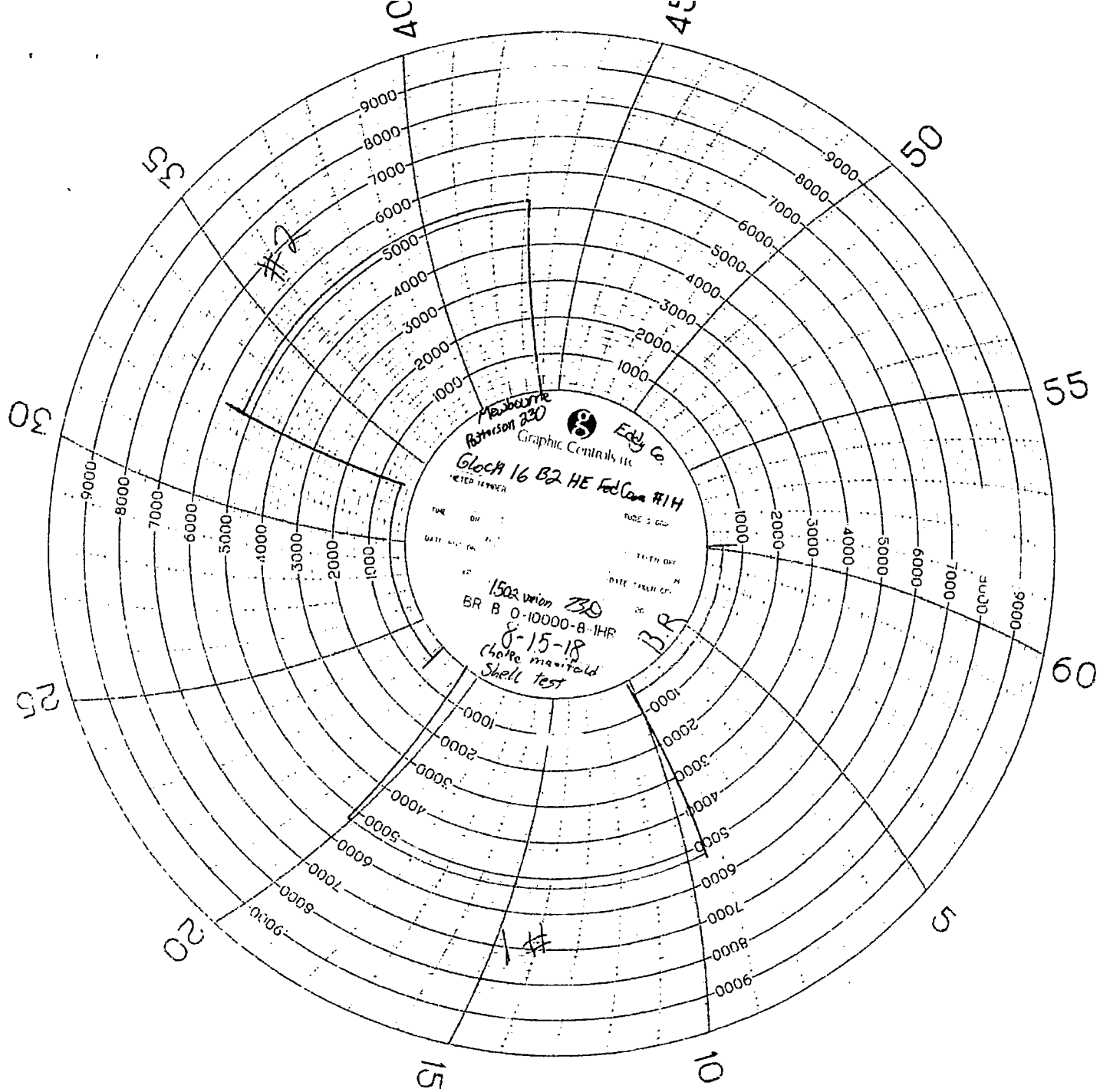
Bond on file: NM1693 nationwide &amp; NMB000919

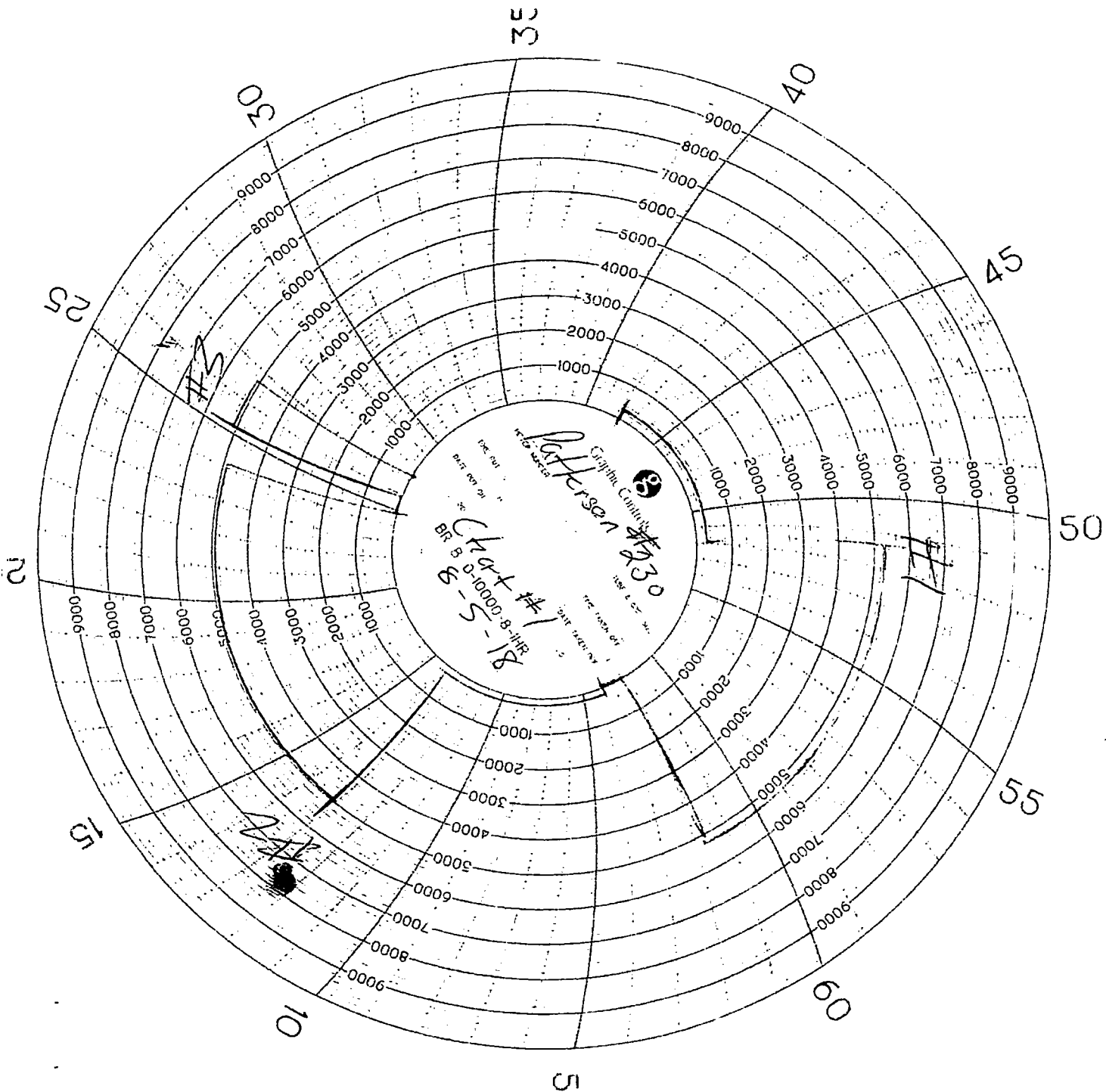
DISTRICT II-ARTESIA O.C.D.

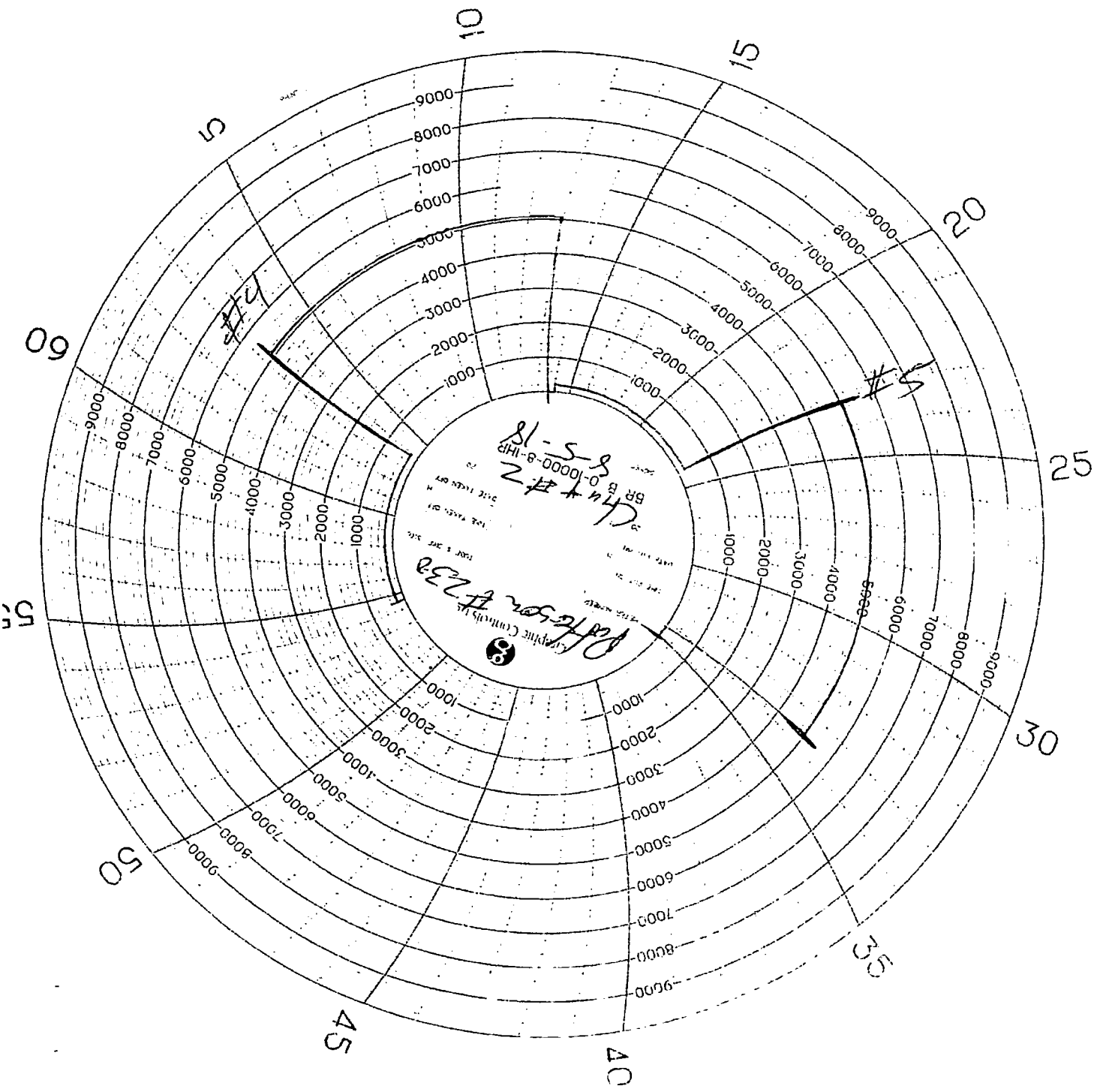
14. I hereby certify that the foregoing is true and correct.		Electronic Submission #432996 verified by the BLM Well Information System For MEWBOURNE OIL COMPANY, sent to the Carlsbad Committed to AFMSS for processing by PRISCILLA PEREZ on 08/30/2018 (18PP2555SE)	
Name (Printed/Typed)	RUBY O CABALLERO	Title	REGULATORY
Signature	(Electronic Submission)	Date	08/28/2018
<b>THIS SPACE FOR FEDERAL OR STATE OFFICIALS</b>			
Approved By		Title	Date
Conditions of approval, if any, are attached. Approval of this notice does not warrant or certify that the applicant holds legal or equitable title to those rights in the subject lease which would entitle the applicant to conduct operations thereon.		SEP 04 2018	/s/ Jonathon Shepard
Title 18 U.S.C. Section 1001 and Title 43 U.S.C. Section 1212, make it a crime for any person knowingly and willfully to make any false, fictitious or fraudulent statements or representations as to any matter within its jurisdiction.		BUREAU OF LAND MANAGEMENT CARLSBAD FIELD OFFICE	

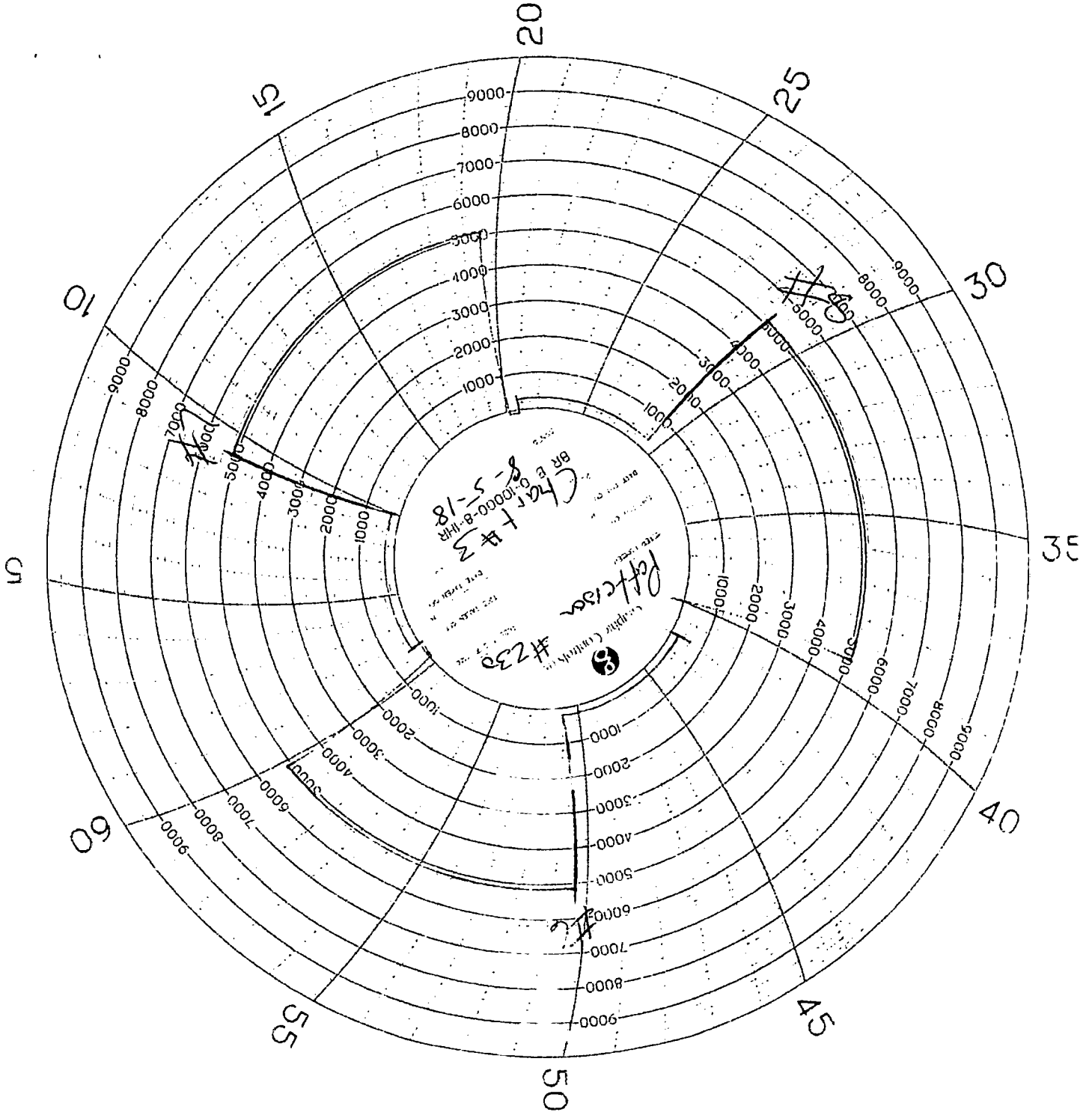
(Instructions on page 2)

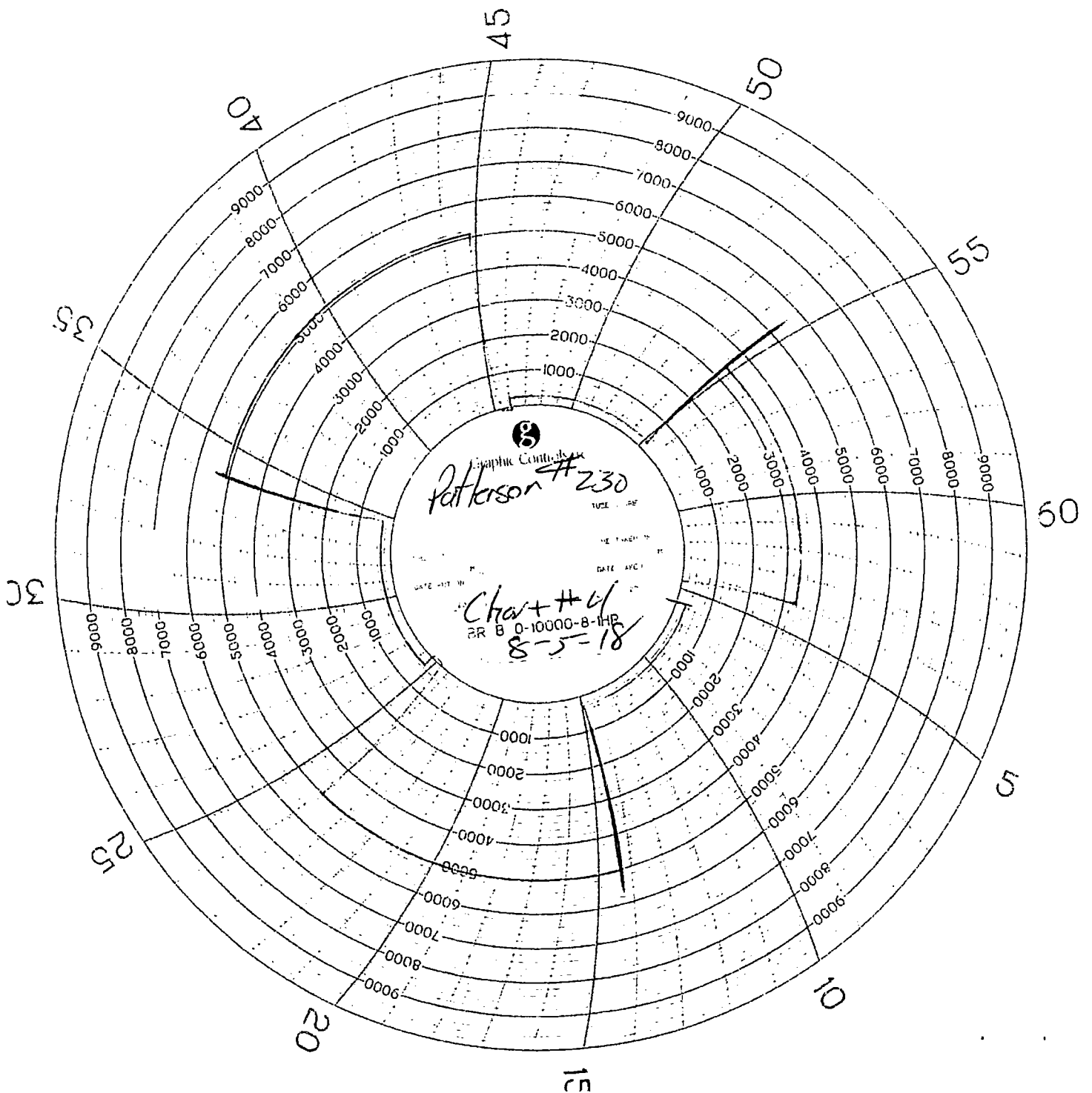
**\*\* BLM REVISED \*\* BLM REVISED \*\* BLM REVISED \*\* BLM REVISED \*\* BLM REVISED \*\***

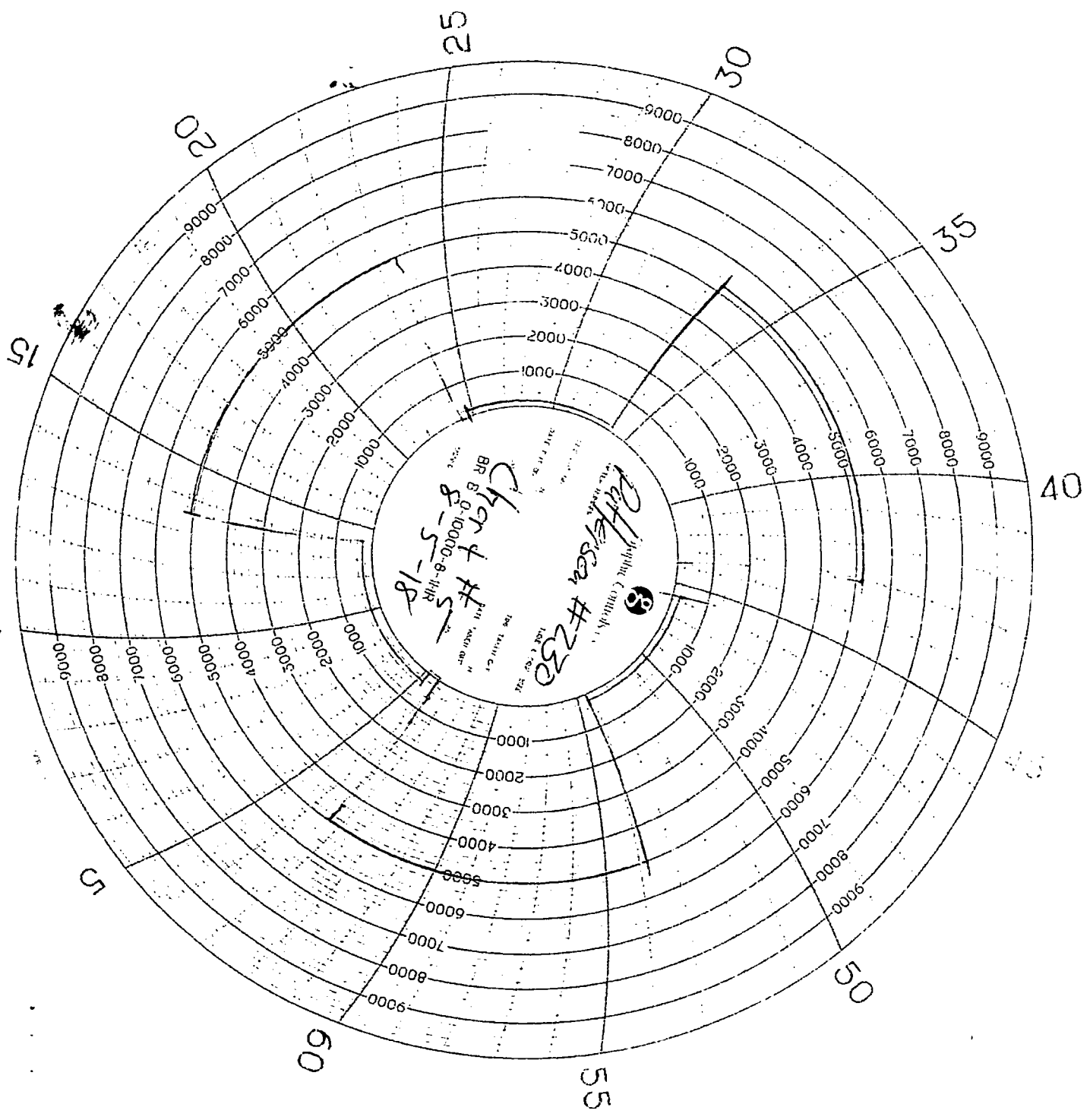














Pg. \_\_\_\_\_ of \_\_\_\_\_

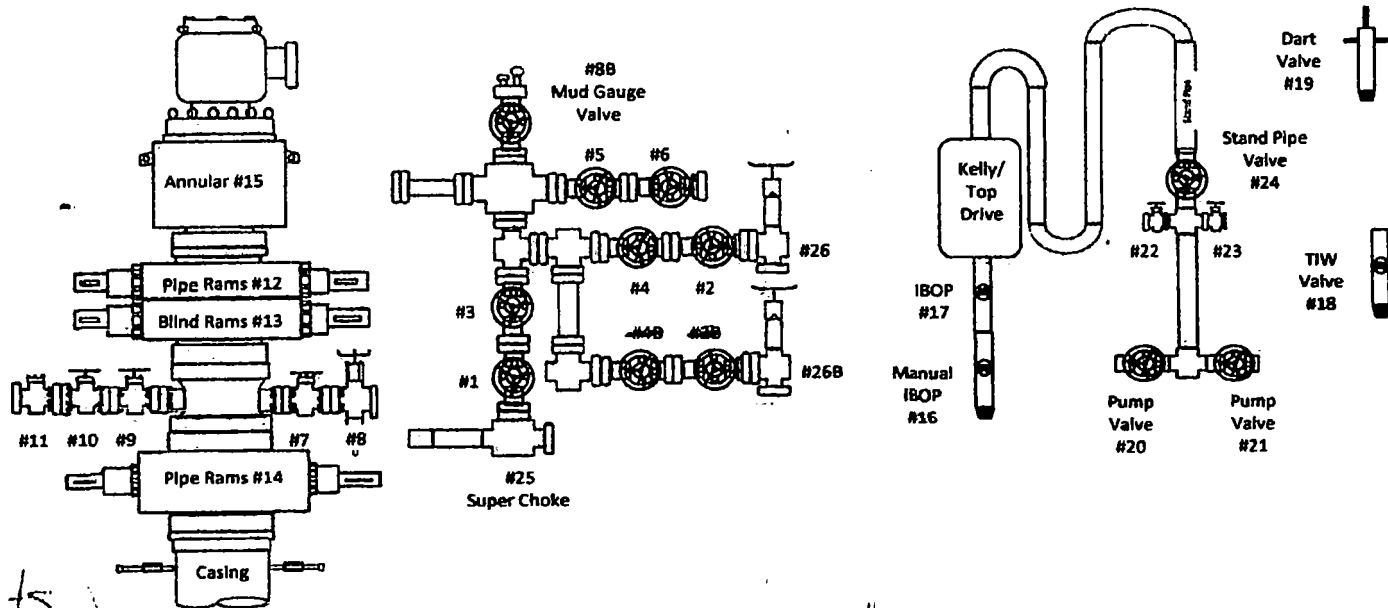
**Lease:** 90-1-1768 **Drilling Contractor:** Hickman **Rig #** 200

Plug Size & Type: \_\_\_\_\_ Drill Pipe Size \_\_\_\_\_ Tester: John J. Jones

Required BOP: \_\_\_\_\_ Installed BOP: \_\_\_\_\_

**\* Appropriate Casing Valve Must Be Open During BOP Test \***

**\* Check Valve Must Be Open/Disabled To Test Kill Line Valves \***

[illegible]