

UNITED STATES
DEPARTMENT OF THE INTERIOR
BUREAU OF LAND MANAGEMENT

OCD Artesia

FORM APPROVED
OMB NO. 1004-0137
Expires: January 31, 2018**SUNDRY NOTICES AND REPORTS ON WELLS**
*Do not use this form for proposals to drill or to re-enter an abandoned well. Use form 3160-3 (APD) for such proposals.*5. Lease Serial No.
NMLC029426B

6. If Indian, Allottee or Tribe Name

SUBMIT IN TRIPLICATE - Other instructions on page 27. If Unit or CA/Agreement, Name and/or No.
NMNM134086

1. Type of Well

☒ Oil Well ☐ Gas Well ☐ Other8. Well Name and No.
CEDAR LAKE FEDERAL CA 334H2. Name of Operator
APACHE CORPORATIONContact: ALICIA FULTON
E-Mail: ALICIA.FULTON@APACHECORP.COM9. API Well No.
30-015-42139-00-S13a. Address
303 VETERANS AIRPARK LANE SUITE 3000
MIDLAND, TX 797053b. Phone No. (include area code)
Ph: 432.818.108810. Field and Pool or Exploratory Area
CEDAR LAKE-GLORIETA-YESO

4. Location of Well (Footage, Sec., T., R., M., or Survey Description)

Sec 3 T17S R31E SWSW 905FSL 570FWL
32.858809 N Lat, 103.864366 W Lon11. County or Parish, State
EDDY COUNTY, NM**12. CHECK THE APPROPRIATE BOX(ES) TO INDICATE NATURE OF NOTICE, REPORT, OR OTHER DATA**

TYPE OF SUBMISSION	TYPE OF ACTION			
<input checked="" type="checkbox"/> Notice of Intent	<input type="checkbox"/> Acidize	<input type="checkbox"/> Deepen	<input type="checkbox"/> Production (Start/Resume)	<input type="checkbox"/> Water Shut-Off
<input type="checkbox"/> Subsequent Report	<input type="checkbox"/> Alter Casing	<input type="checkbox"/> Hydraulic Fracturing	<input checked="" type="checkbox"/> Reclamation	<input type="checkbox"/> Well Integrity
<input type="checkbox"/> Final Abandonment Notice	<input type="checkbox"/> Casing Repair	<input type="checkbox"/> New Construction	<input type="checkbox"/> Recomplete	<input type="checkbox"/> Other
	<input type="checkbox"/> Change Plans	<input type="checkbox"/> Plug and Abandon	<input type="checkbox"/> Temporarily Abandon	
	<input type="checkbox"/> Convert to Injection	<input type="checkbox"/> Plug Back	<input type="checkbox"/> Water Disposal	

13. Describe Proposed or Completed Operation: Clearly state all pertinent details, including estimated starting date of any proposed work and approximate duration thereof. If the proposal is to deepen directionally or recomple horizontally, give subsurface locations and measured and true vertical depths of all pertinent markers and zones. Attach the Bond under which the work will be performed or provide the Bond No. on file with BLM/BIA. Required subsequent reports must be filed within 30 days following completion of the involved operations. If the operation results in a multiple completion or recompletion in a new interval, a Form 3160-4 must be filed once testing has been completed. Final Abandonment Notices must be filed only after all requirements, including reclamation, have been completed and the operator has determined that the site is ready for final inspection.

Apache is requesting to revise/change the original plan for the interim reclamation (IR) to reclaim 110 feet on the north side of the pad and 70 feet tapered to 30 feet on the south side of the pad, due to power lines, road and satellite

RECEIVED

AUG 17 2018

Original plat and new Google image is attached showing requested changes

DISTRICT II-ARTESIA O.C.D.

the following wells are on pad site #23

CEDAR LAKE FEDERAL 334H 30-015-42139
CEDAR LAKE FEDERAL 335H 30-015-42140

RECLAMATION
DUE 10-14-18

14. I hereby certify that the foregoing is true and correct.

Electronic Submission #429676 verified by the BLM Well Information System
For APACHE CORPORATION, sent to the Carlsbad
Committed to AFMSS for processing by DEBORAH MCKINNEY on 08/02/2018 (18DLM0517SE)


Name (Printed/Typed) ALICIA FULTON

Title SR. REGULATORY ANALYST

Signature (Electronic Submission)

Date 08/01/2018

THIS SPACE FOR FEDERAL OR STATE OFFICE USE

Approved By 	Title <i>Supv. PET</i>	Date <i>8-14-18</i>
Conditions of approval, if any, are attached. Approval of this notice does not warrant or certify that the applicant holds legal or equitable title to those rights in the subject lease which would entitle the applicant to conduct operations thereon.		Office <i>Carlsbad</i>

Title 18 U.S.C. Section 1001 and Title 43 U.S.C. Section 1212, make it a crime for any person knowingly and willfully to make to any department or agency of the United States any false, fictitious or fraudulent statements or representations as to any matter within its jurisdiction.

(Instructions on page 2)

**** BLM REVISED ** BLM REVISED ** BLM REVISED ** BLM REVISED ** BLM REVISED ****

10/14/18

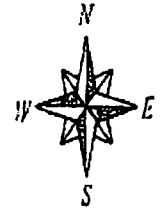
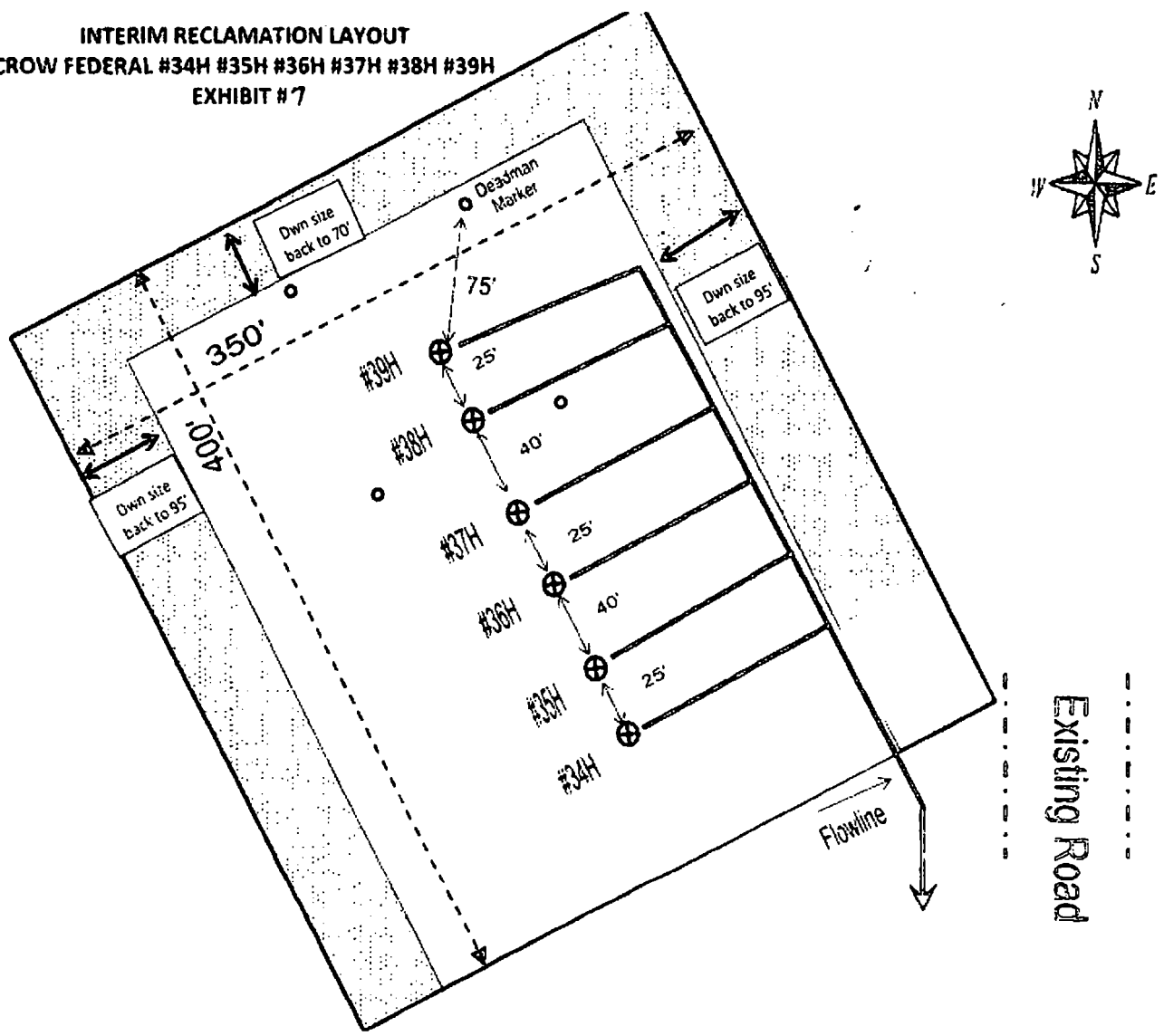
RF 8-23-18

Additional data for EC transaction #429676 that would not fit on the form

32. Additional remarks, continued

CEDAR LAKE FEDERAL 336H 30-015-42141
CEDAR LAKE FEDERAL 337H 30-015-42142
CEDAR LAKE FEDERAL 338H 30-015-42143
CEDAR LAKE FEDERAL 339H 30-015-42144

INTERIM RECLAMATION LAYOUT
CROW FEDERAL #34H #35H #36H #37H #38H #39H
EXHIBIT #7



Remove 110 feet

PAD 23

Remove 70 tapered back to 30 feet