

UNITED STATES
DEPARTMENT OF THE INTERIOR
BUREAU OF LAND MANAGEMENTFORM APPROVED
OMB NO. 1004-0137
Expires: January 31, 2018**SUNDRY NOTICES AND REPORTS ON WELLS**
*Do not use this form for proposals to drill or to re-enter an abandoned well. Use form 3160-3 (APD) for such proposals.*5. Lease Serial No.
NMNM114979

6. If Indian, Allottee or Tribe Name

7. If Unit or CA/Agreement, Name and/or No.

SUBMIT IN TRIPLICATE - Other instructions on page 28. Well Name and No.
MESA VERDE SWD 39. API Well No.
30-015-44676-00-X110. Field and Pool or Exploratory Area
SWD-DEVONIAN11. County or Parish, State
EDDY COUNTY, NM

1. Type of Well

☐ Oil Well ☐ Gas Well ☒ Other: INJECTION2. Name of Operator
MESQUITE SWD INCORPORATEDContact: MELANIE J WILSON
E-Mail: mjp1692@gmail.com

3a. Address

CARLSBAD, NM 88220

3b. Phone No. (include area code)
Ph: 575-914-1461

4. Location of Well (Footage, Sec., T., R., M., or Survey Description)

Sec 13 T24S R31E SESW 1030FSL 2635FWL
32.212948 N Lat, 103.731544 W Lon**12. CHECK THE APPROPRIATE BOX(ES) TO INDICATE NATURE OF NOTICE, REPORT, OR OTHER DATA**

TYPE OF SUBMISSION	TYPE OF ACTION			
<input checked="" type="checkbox"/> Notice of Intent	<input type="checkbox"/> Acidize	<input type="checkbox"/> Deepen	<input type="checkbox"/> Production (Start/Resume)	<input type="checkbox"/> Water Shut-Off
<input type="checkbox"/> Subsequent Report	<input type="checkbox"/> Alter Casing	<input type="checkbox"/> Hydraulic Fracturing	<input type="checkbox"/> Reclamation	<input type="checkbox"/> Well Integrity
<input type="checkbox"/> Final Abandonment Notice	<input type="checkbox"/> Casing Repair	<input checked="" type="checkbox"/> New Construction	<input type="checkbox"/> Recomplete	<input type="checkbox"/> Other
	<input type="checkbox"/> Change Plans	<input type="checkbox"/> Plug and Abandon	<input type="checkbox"/> Temporarily Abandon	
	<input type="checkbox"/> Convert to Injection	<input type="checkbox"/> Plug Back	<input type="checkbox"/> Water Disposal	

13. Describe Proposed or Completed Operation: Clearly state all pertinent details, including estimated starting date of any proposed work and approximate duration thereof. If the proposal is to deepen directionally or recomplate horizontally, give subsurface locations and measured and true vertical depths of all pertinent markers and zones. Attach the Bond under which the work will be performed or provide the Bond No. on file with BLM/BIA. Required subsequent reports must be filed within 30 days following completion of the involved operations. If the operation results in a multiple completion or recompletion in a new interval, a Form 3160-4 must be filed once testing has been completed. Final Abandonment Notices must be filed only after all requirements, including reclamation, have been completed and the operator has determined that the site is ready for final inspection.

Mesquite SWD, Inc. requests permission to change the access road to enter from a new existing road to the south rather than the access road from the northeast as approved in the APD. This access road change will result in only 420' of new disturbance rather than the 2624' of disturbance approved in the APD. The new access road is shown in the attached plat and consists of only "L6". The other identified road is existing.

A verbal approval was given to Todd Suter (Mesquite SWD, Inc.) by Bob Ballard and Cody Layton (BLM) in January 2018.

RECEIVED

OCT 16 2018

GC 10-16-18
Accepted for record - NMOCD

DISTRICT II-ARTESIA O.C.D.

Approved. WDP 7/11/2018 DOI-BLM-NM-P020-2018-0688

14. I hereby certify that the foregoing is true and correct.

Electronic Submission #424925 verified by the BLM Well Information System
For MESQUITE SWD INCORPORATED, sent to the Carlsbad
Committed to AFMSS for processing by PRISCILLA PEREZ on 06/25/2018 (18PP2044SE)

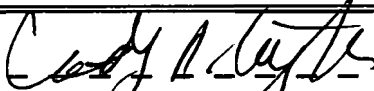
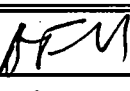

Name (Printed/Typed) MELANIE J WILSON

Title REGULATORY ANALYST

Signature (Electronic Submission)

Date 06/21/2018

THIS SPACE FOR FEDERAL OR STATE OFFICE USE

Approved By 	Title 	Date 07/11/2018
Conditions of approval, if any, are attached. Approval of this notice does not warrant or certify that the applicant holds legal or equitable title to those rights in the subject lease which would entitle the applicant to conduct operations thereon.		Office 

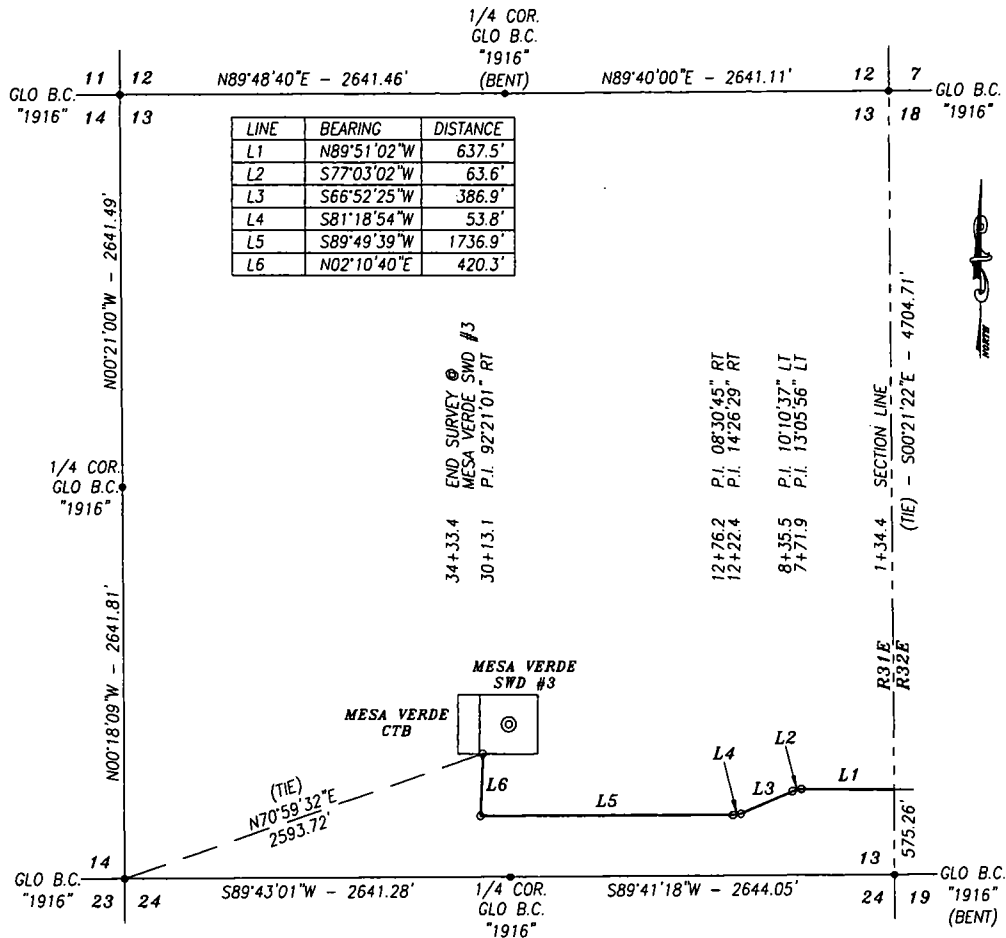
Title 18 U.S.C. Section 1001 and Title 43 U.S.C. Section 1212, make it a crime for any person knowingly and willfully to make to any department or agency of the United States any false, fictitious or fraudulent statements or representations as to any matter within its jurisdiction.

(Instructions on page 2)

**** BLM REVISED ** BLM REVISED ** BLM REVISED ** BLM REVISED ** BLM REVISED ****

EXISTING ROAD PLAT MESQUITE SWD

AN EXISTING ROAD FROM AN EXISTING ROAD TO THE MESA VERDE SWD #3 IN
SECTION 13, TOWNSHIP 24 SOUTH, RANGE 32 EAST, N.M.P.M.,
EDDY COUNTY, NEW MEXICO.



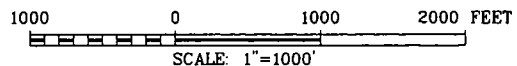
DESCRIPTION

A STRIP OF LAND 30.0 FEET WIDE AND 3299.0 FEET OR 208.08 RODS OR 0.650 MILES IN LENGTH CROSSING FEE LAND IN SECTION 13, TOWNSHIP 24 SOUTH, RANGE 31 EAST, EDDY COUNTY, NEW MEXICO AND BEING 15.0 FEET LEFT AND 15.0 FEET RIGHT OF THE ABOVE PLATTED CENTERLINE SURVEY.

BASIS OF BEARING:
BEARINGS SHOWN HEREON ARE MERCATOR GRID AND CONFORM TO THE NEW MEXICO COORDINATE SYSTEM "NEW MEXICO EAST ZONE" NORTH AMERICAN DATUM 1983. DISTANCES ARE SURFACE VALUES.

CERTIFICATION
I, CHAD HARCROW, A NEW MEXICO REGISTERED PROFESSIONAL SURVEYOR CERTIFY THAT I DIRECTED AND AM RESPONSIBLE FOR THIS SURVEY, THAT THIS SURVEY IS TRUE AND CORRECT TO THE BEST OF MY KNOWLEDGE AND BELIEF, AND THIS SURVEY AND PLAT MEET THE MINIMUM STANDARDS FOR SURVEYING IN NEW MEXICO.

HARCROW SURVEYING, LLC
2314 W. MAIN ST. ARTESIA, N.M. 88210
PH: (575) 746-2158 FAX: (575) 746-2158
Texas Firm No. 10194089
c.harcrow@harcrowsurveying.com



MESQUITE SWD

SURVEY OF A PROPOSED ACCESS ROAD LOCATED IN SECTION 13, TOWNSHIP 24 SOUTH, RANGE 31 EAST, NMPM, EDDY COUNTY, NEW MEXICO

SURVEY DATE: APRIL 8, 2018

DRAFTING DATE: APRIL 10, 2018

APPROVED BY: CH

DRAWN BY: JH

PAGE 2 OF 2

FILE: 18-357



Chad Harcrow
CHAD HARCROW N.M.P.S. NO. 17777

4/10/18
DATE