

UNITED STATES
DEPARTMENT OF THE INTERIOR
BUREAU OF LAND MANAGEMENT

OCT 17 2018
NMOC DISTRICT II-ARTESIA

FORM APPROVED
OMB No. 1004-0137
Expires: January 31, 2018

SUNDRY NOTICES AND REPORTS ON WELLS
Do not use this form for proposals to drill or to re-enter an abandoned well. Use Form 3160-3 (APD) for such proposals.

SUBMIT IN TRIPLICATE - Other instructions on page 2

1. Type of Well <input checked="" type="checkbox"/> Oil Well <input type="checkbox"/> Gas Well <input type="checkbox"/> Other		5. Lease Serial No. NMLC-0-064894
2. Name of Operator Harvard Petroleum Company, LLC.		6. If Indian, Allottee or Tribe Name
3a. Address PO Box 936, Roswell, NM 88202	3b. Phone No. (include area code) (575) 623-1581	7. If Unit of CA/Agreement, Name and/or No.
4. Location of Well (Footage, Sec., T., R., M., or Survey Description) 1980' FNL & 660' FWL, Sec 20-T25S-R30E		8. Well Name and No. Conoco Federal #1
		9. API Well No. 30-015-31369
		10. Field and Pool or Exploratory Area Corral Canyon; Delaware
		11. Country or Parish, State Eddy Co., NM

12. CHECK THE APPROPRIATE BOX(ES) TO INDICATE NATURE OF NOTICE, REPORT OR OTHER DATA

TYPE OF SUBMISSION	TYPE OF ACTION			
<input checked="" type="checkbox"/> Notice of Intent	<input type="checkbox"/> Acidize	<input type="checkbox"/> Deepen	<input type="checkbox"/> Production (Start/Resume)	<input type="checkbox"/> Water Shut-Off
<input type="checkbox"/> Subsequent Report	<input type="checkbox"/> Alter Casing	<input type="checkbox"/> Hydraulic Fracturing	<input type="checkbox"/> Reclamation	<input type="checkbox"/> Well Integrity
<input type="checkbox"/> Final Abandonment Notice	<input type="checkbox"/> Casing Repair	<input type="checkbox"/> New Construction	<input type="checkbox"/> Recomplete	<input checked="" type="checkbox"/> Other
	<input type="checkbox"/> Change Plans	<input type="checkbox"/> Plug and Abandon	<input type="checkbox"/> Temporarily Abandon	
	<input type="checkbox"/> Convert to Injection	<input type="checkbox"/> Plug Back	<input type="checkbox"/> Water Disposal	


13. Describe Proposed or Completed Operation: Clearly state all pertinent details, including estimated starting date of any proposed work and approximate duration thereof. If the proposal is to deepen directionally or recomplete horizontally, give subsurface locations and measured and true vertical depths of all pertinent markers and zones. Attach the Bond under which the work will be performed or provide the Bond No. on file with BLM/BIA. Required subsequent reports must be filed within 30 days following completion of the involved operations. If the operation results in a multiple completion or recompletion in a new interval, a Form 3160-4 must be filed once testing has been completed. Final Abandonment Notices must be filed only after all requirements, including reclamation, have been completed and the operator has determined that the site is ready for final inspection.)

Effective August 1, 2018, Harvard Petroleum Company, LLC. will transfer operations of the above referenced well to POCO Resources, LLC., 3307 E. Castleberry Rd. Artesia, NM 88210.

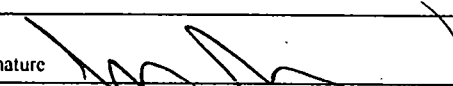
POCO Resources, LLC. certifies that is authorized by the proper lease interest owners to conduct operations associated with this lease. Bond coverage pursuant to 43CFR3104 for lease activities is being provided by POCO Resources, LLC. with BLM bond # 115 0438

Agreed to and Accepted by POCO Resources, LLC.:


Adam Olguin - Managing Member



Accepted For Record
NMOC DISTRICT II-ARTESIA



14. I hereby certify that the foregoing is true and correct. Name (Printed/Typed) Jeff Harvard		Title Manager
Signature 		Date 8/15/18

THE SPACE FOR FEDERAL OR STATE OFFICE USE

REJECTED
Change of Operator needs to be submitted by the operator taking over the wellbore.

Title	Date
Signature 	

any false, fictitious or fraudulent statements or representations as to any matter within its jurisdiction.