

UNITED STATES
DEPARTMENT OF THE INTERIOR
BUREAU OF LAND MANAGEMENT

RECEIVED

NOV 06 2018

FORM APPROVED
OMB NO. 1004-0137
Expires: January 31, 2018**SUNDRY NOTICES AND REPORTS ON WELLS**
Do not use this form for proposals to drill or to re-enter an abandoned well. Use form 3160-3 (APD) for such proposals.Release Serial No. NMNM120898
If Indian, Allottee or Tribe Name**SUBMIT IN TRIPLICATE - Other instructions on page 2**

1. Type of Well <input type="checkbox"/> Oil Well <input checked="" type="checkbox"/> Gas Well <input type="checkbox"/> Other		7. If Unit or CA/Agreement, Name and/or No. <i>Poker Lake Unit 18 BD</i>
2. Name of Operator BOPCO LP		8. Well Name and No. Multiple--See Attached <i>#124H</i>
3a. Address 6401 HOLIDAY HILL RD BLDG 5 SUITE 200 MIDLAND, TX 79707		9. API Well No. <i>30-015-44896</i> Multiple--See Attached
3b. Phone No. (include area code) Ph: 432-620-6714		10. Field and Pool or Exploratory Area PURPLE SAGE-WOLFCAMP (GAS)
4. Location of Well (Footage, Sec., T., R., M., or Survey Description) Multiple--See Attached		11. County or Parish, State EDDY COUNTY, NM

12. CHECK THE APPROPRIATE BOX(ES) TO INDICATE NATURE OF NOTICE, REPORT, OR OTHER DATA

TYPE OF SUBMISSION	TYPE OF ACTION			
<input checked="" type="checkbox"/> Notice of Intent	<input type="checkbox"/> Acidize	<input type="checkbox"/> Deepen	<input type="checkbox"/> Production (Start/Resume)	<input type="checkbox"/> Water Shut-Off
<input type="checkbox"/> Subsequent Report	<input type="checkbox"/> Alter Casing	<input type="checkbox"/> Hydraulic Fracturing	<input type="checkbox"/> Reclamation	<input type="checkbox"/> Well Integrity
<input type="checkbox"/> Final Abandonment Notice	<input type="checkbox"/> Casing Repair	<input type="checkbox"/> New Construction	<input type="checkbox"/> Recomplete	<input checked="" type="checkbox"/> Other
	<input type="checkbox"/> Change Plans	<input type="checkbox"/> Plug and Abandon	<input type="checkbox"/> Temporarily Abandon	Change to Original A PD
	<input type="checkbox"/> Convert to Injection	<input type="checkbox"/> Plug Back	<input type="checkbox"/> Water Disposal	

13. Describe Proposed or Completed Operation: Clearly state all pertinent details, including estimated starting date of any proposed work and approximate duration thereof. If the proposal is to deepen directionally or recompleat horizontally, give subsurface locations and measured and true vertical depths of all pertinent markers and zones. Attach the Bond under which the work will be performed or provide the Bond No. on file with BLM/BIA. Required subsequent reports must be filed within 30 days following completion of the involved operations. If the operation results in a multiple completion or recompleat in a new interval, a Form 3160-4 must be filed once testing has been completed. Final Abandonment Notices must be filed only after all requirements, including reclamation, have been completed and the operator has determined that the site is ready for final inspection.

BOPCO, L.P. respectfully requests to batch drill the following wells. When batch drilling, the drilling rig will drill the surface hole, set casing and cement, WOC as per original APD COAs, then move 30' to the next well and perform the same with each casing string until each well on the list has reached TD.

*GC 11-8-18
Accepted for record - NMOC*

Attachments:

1. Well Site Layout (Updated w/Sundry Info Submitted to BLM)
2. Well List [Also Below]

**SEE ATTACHED FOR
CONDITIONS OF APPROVAL**

Well Name Well Number API # Location ULSTR Lease Number Sundry Submitted

Poker Lake Unit 18 BD 122H 30-015-44894 2310'FNL & 1275'FWL 2-18-25S-30E NMNM120898 9/6/2018

Poker Lake Unit 18 BD 103H 30-015-44891 2310'FNL & 1305'FWL 2-18-25S-30E NMNM120898 9/6/2018

14. I hereby certify that the foregoing is true and correct. Electronic Submission #436659 verified by the BLM Well Information System For BOPCO LP, sent to the Carlsbad Committed to AFMSS for processing by PRISCILLA PEREZ on 09/27/2018 (18PP2738SE)	
Name (Printed/Typed) STEPHANIE RABADUE	Title REGULATORY ANALYST
Signature (Electronic Submission)	Date 09/24/2018

THIS SPACE FOR FEDERAL OR STATE OFFICE USE

Approved By <u>MUSTAFA HAQUE</u>	Title PETROLEUM ENGINEER	Date 10/31/2018
Conditions of approval, if any, are attached. Approval of this notice does not warrant or certify that the applicant holds legal or equitable title to those rights in the subject lease which would entitle the applicant to conduct operations thereon.		Office Carlsbad

Title 18 U.S.C. Section 1001 and Title 43 U.S.C. Section 1212, make it a crime for any person knowingly and willfully to make to any department or agency of the United States any false, fictitious or fraudulent statements or representations as to any matter within its jurisdiction.

(Instructions on page 2)

**** BLM REVISED ** BLM REVISED ** BLM REVISED ** BLM REVISED ** BLM REVISED ****

Additional data for EC transaction #436659 that would not fit on the form

7. If Unit or CA/Agreement, Name and No., continued

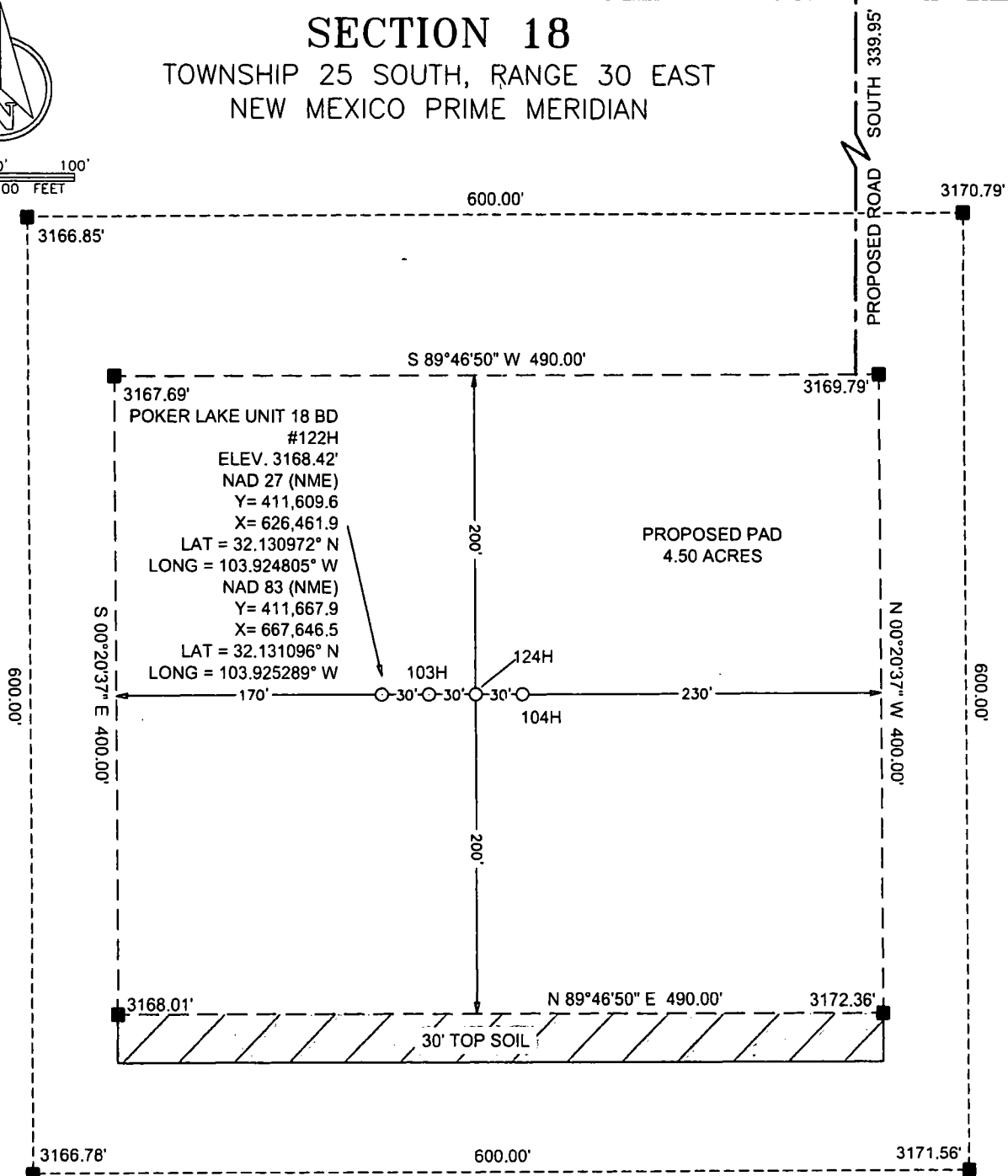

891000303X
891000303X

Wells/Facilities, continued


Agreement	Lease	Well/Fac Name, Number	API Number	Location
NMNM071016X	NMNM120898	POKER LAKE UNIT 18 BD 122H	30-015-44894-00-X1	Sec 18 T25S R30E 2310FNL 1275FWL 32.131096 N Lat, 103.925194 W Lon
NMNM071016X	NMNM120898	POKER LAKE UNIT 18 BD 103H	30-015-44891-00-X1	Sec 18 T25S R30E 2310FNL 1305FWL 32.131096 N Lat, 103.925285 W Lon
NMNM071016X	NMNM120898	POKER LAKE UNIT 18 BRUSHY D 30-015-44892-00-X1	30-015-44892-00-X1	Sec 18 T25S R30E SENW 2310FNL 2150FWL 32.131096 N Lat, 103.922462 W Lon
NMNM71016X	NMNM120898	POKER LAKE UNIT 18 BRUSHY D 30-015-44896-00-X1	30-015-44896-00-X1	Sec 18 T25S R30E SENW 2310FNL 2120FWL 32.131096 N Lat, 103.922562 W Lon

32. Additional remarks, continued

Poker Lake Unit 18 BD 124H 30-015-44896 2310'FNL & 1335'FWL 2-18-25S-30E NMNM120898 9/24/2018
Poker Lake Unit 18 BD 104H 30-015-44892 2310'FNL & 1365'FWL F-18-25S-30E NMNM120898 9/24/2018



DATE:	7-13-2018	PROJECT NO:	2017050633
DRAWN BY:	JAR/AI/RS	SCALE:	1" = 100'
CHECKED BY:	DH	SHEET:	1 OF 1
FIELD CREW:	NGM, JLD	REVISION:	2



© COPYRIGHT 2016 ALL RIGHTS RESERVED

Well Name	Well Number	API #	Location	ULSTR
Poker Lake Unit 18 BD	122H	30-015-44894	2310'FNL & 1275'FWL	2-18-25S-30E
Poker Lake Unit 18 BD	103H	30-015-44891	2310'FNL & 1305'FWL	2-18-25S-30E
Poker Lake Unit 18 BD	124H	30-015-44896	2310'FNL & 1335'FWL	2-18-25S-30E
Poker Lake Unit 18 BD	104H	30-015-44892	2310'FNL & 1365'FWL	F-18-25S-30E

Lease Number	Sundry Submitted
NMNM120898	9/6/2018
NMNM120898	9/6/2018
NMNM120898	9/24/2018
NMNM120898	9/24/2018

**BUREAU OF LAND MANAGEMENT
Carlsbad Field Office
620 East Greene Street
Carlsbad, New Mexico 88220
575-234-5972**

**BOPCO LP
Poker Lake Unit 18 BD - Multiple Wells**

In the event the operator has proposed to drill multiple wells utilizing a skid/walking rig. Operator shall secure the wellbore on the current well, after installing and testing the wellhead, by installing a blind flange of like pressure rating to the wellhead and a pressure gauge that can be monitored while drilling is performed on the other well(s).

MHH 10312018