

**NM OIL CONSERVATION  
ARTESIA DISTRICT**

**FEB 14 2019**

Form C-102

Revised August 1, 2011

State of New Mexico  
Energy, Minerals & Natural Resources Department  
**OIL CONSERVATION DIVISION**  
1220 South St. Francis Dr.  
Santa Fe, NM 87505

**RECEIVED**

Submit one copy to appropriate  
District Office

☐ AMENDED REPORT

District I  
1625 N. French Dr., Hobbs, NM 88240  
Phone: (575) 393-6161 Fax: (575) 393-0720  
District II  
811 S. First St., Artesia, NM 88210  
Phone: (575) 748-1283 Fax: (575) 748-9720  
District III  
1000 Rio Brazos Road, Aztec, NM 87410  
Phone: (505) 334-6178 Fax: (505) 334-6170  
District IV  
1220 S. St. Francis Dr., Santa Fe, NM 87505  
Phone: (505) 476-3460 Fax: (505) 476-3462

**WELL LOCATION AND ACREAGE DEDICATION PLAT**

API Number <b>30-015-45740</b>	Pool Code <b>98236</b>	Well Name <b>W. Kat Wolfcamp</b>
Property Code <b>329812</b>	Property Name <b>PURE GOLD MDP1 "29_17" FEDERAL COM</b>	
OGRID No. <b>16696</b>	Operator Name <b>OXY USA INC.</b>	Well Number <b>174H</b>
		Elevation <b>3356.8'</b>

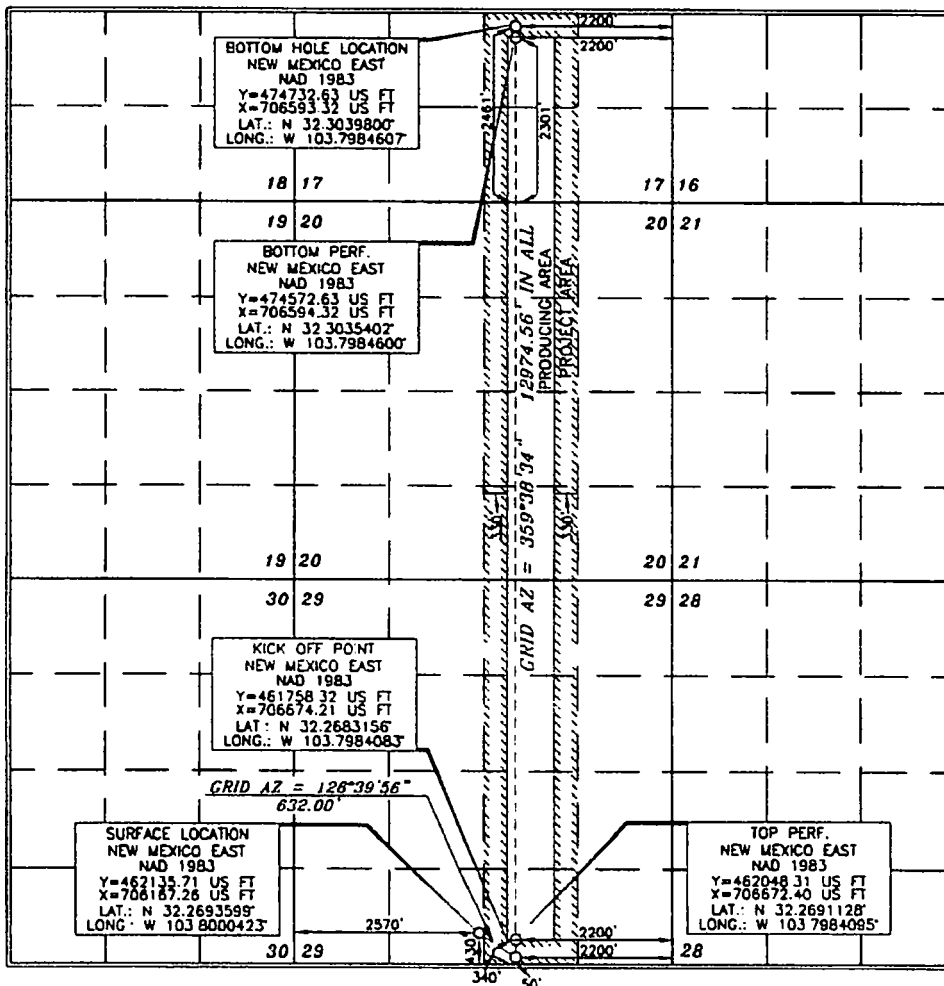
**Surface Location**

UL or lot no.	Section	Township	Range	Lot Idn	Feet from the	North/South line	Feet from the	East/West line	County
N	29	23 SOUTH	31 EAST, N.M.P.M.		430'	SOUTH	2570'	WEST	EDDY

**Bottom Hole Location If Different From Surface**

UL or lot no.	Section	Township	Range	Lot Idn	Feet from the	North/South line	Feet from the	East/West line	County
J	17	23 SOUTH	31 EAST, N.M.P.M.		2461'	SOUTH	2200'	EAST	EDDY
Dedicated Acres <b>400</b>	Joint or Infill <b>Y</b>	Consolidation Code	Order No.						

No allowable will be assigned to this completion until all interests have been consolidated or a non-standard unit has been approved by the division.



**OPERATOR CERTIFICATION**

I hereby certify that the information contained herein is true and complete to the best of my knowledge and belief, and that this organization either owns a working interest or undivided mineral interest in the land including the proposed bottom hole location or has a right to drill this well at this location pursuant to a contract with an owner of such a mineral or working interest, or to a voluntary pooling agreement or a compulsory pooling order heretofore caused by the division.

Signature: David Stewart Date: 8/6/18  
Printed Name: David Stewart  
E-mail Address: david.stewart@oxy.com

**SURVEYOR CERTIFICATION**

I hereby certify that the well location shown on this plat was plotted from the best available surveys made by me or under my supervision and that the same is true and correct to the best of my belief.

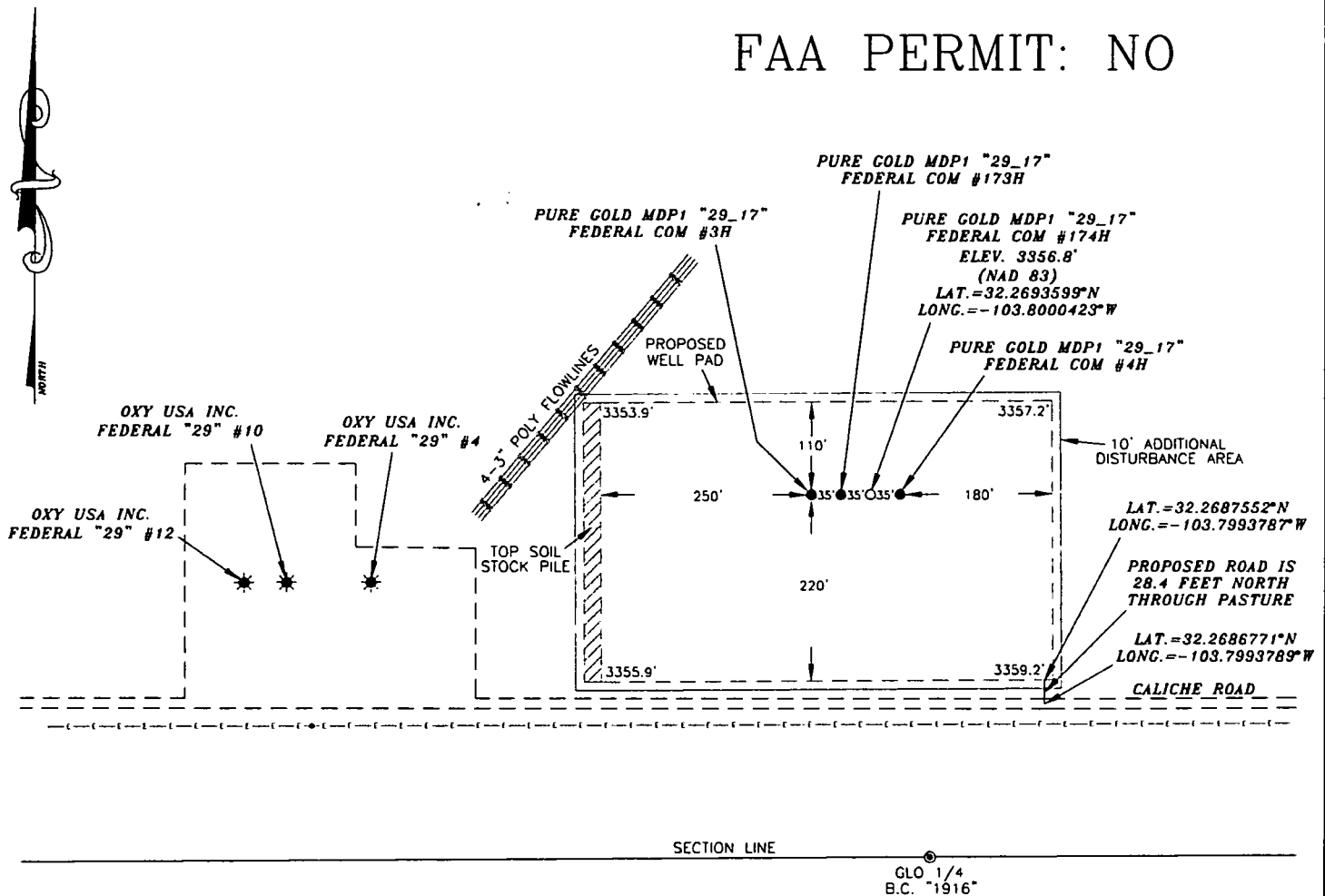
Signature: ERRY J. ASH Date of Survey: APRIL 24, 2018  
Professional Surveyor: 15079  
Certificate Number: 15079

WO# 180424WL-C (KA)

*RP 2-18-19*

# OXY USA INC. PURE GOLD MDP1 "29\_17" FEDERAL COM #174H SITE PLAN

## FAA PERMIT: NO



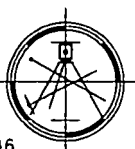
### SURVEYORS CERTIFICATE

I, TERRY J. ASEL, NEW MEXICO PROFESSIONAL SURVEYOR NO. 15079, DO HEREBY CERTIFY THAT I CONDUCTED AND AM RESPONSIBLE FOR THIS SURVEY, THAT THIS SURVEY IS TRUE AND CORRECT TO THE BEST OF MY KNOWLEDGE AND BELIEF, AND MEETS THE "MINIMUM STANDARDS FOR SURVEYING IN NEW MEXICO" AS ADOPTED BY THE NEW MEXICO STATE BOARD OF REGISTRATION FOR PROFESSIONAL ENGINEERS AND SURVEYORS.

*Terry J. Asel* 6/12/2018  
Terry J. Asel N.M. R.P.L.S. No. 15079

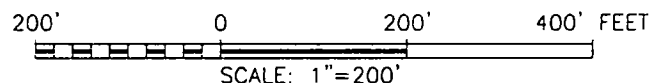
Asel Surveying

P.O. BOX 393 - 310 W. TAYLOR  
HOBBS, NEW MEXICO - 575-393-9146



### LEGEND

- - - - - DENOTES PROPOSED WELL PAD
- - - - - DENOTES PROPOSED ROAD
- \* - DENOTES EXISTING WELL



## OXY USA INC.

PURE GOLD MDP1 "29\_17" FEDERAL COM #174H  
LOCATED AT 430' FSL & 2570' FWL IN SECTION  
29, TOWNSHIP 23 SOUTH, RANGE 31 EAST,  
N.M.P.M., EDDY COUNTY, NEW MEXICO

Survey Date: 04/24/18	Sheet 1 of 1 Sheets
W.O. Number: 180424WL-c	Drawn By: KA Rev:
Date: 05/31/18	180424WL-c Scale: 1"=200'