

FEB 21 2019

District I
1625 N. French Dr., Hobbs, NM 88240
Phone: (575) 393-6141 Fax: (575) 393-0720
District II
811 S. First St., Artesia, NM 88210
Phone: (575) 748-1233 Fax: (575) 748-9720
District III
1000 Rio Bravo Road, Aztec, NM 87410
Phone: (505) 334-6178 Fax: (505) 334-6170
District IV
1220 S. St. Francis Dr., Santa Fe, NM 87505
Phone: (505) 476-3460 Fax: (505) 476-3462

State of New Mexico
Energy, Minerals & Natural Resources Department
OIL CONSERVATION DIVISION
1220 South St. Francis Dr.
Santa Fe, NM 87505

Form C-102
Revised August 1, 2011
Submit one copy to appropriate
District Office

☐ AMENDED REPORT

WELL LOCATION AND ACREAGE DEDICATION PLAT

API Number 30-015-45760	Pool Code 78035	Pool Name Old Millman Ranch; BS (Assoc)
Property Code 325069	Property Name BIG FISH BF "10_12" FEDERAL	Well Number 31H
OGRID No. 192463	Operator Name OXY USA INC. WTP LP	Elevation 3294.9'

Surface Location

UL or lot no.	Section	Township	Range	Lot Idn	Feet from the	North/South line	Feet from the	East/West line	County
D	10	20 SOUTH	28 EAST, N.M.P.M.		1090'	NORTH	580'	WEST	EDDY

Bottom Hole Location If Different From Surface

UL or lot no.	Section	Township	Range	Lot Idn	Feet from the	North/South line	Feet from the	East/West line	County
C	12	20 SOUTH	28 EAST, N.M.P.M.		380'	NORTH	2485'	WEST	EDDY

Dedicated Acres 400	Joint or Infill	Consolidation Code	Order No.
-------------------------------	-----------------	--------------------	-----------

No allowable will be assigned to this completion until all interests have been consolidated or a non-standard unit has been approved by the division.

OPERATOR CERTIFICATION

I hereby certify that the information contained herein is true and correct to the best of my knowledge and belief, and that this organization either owns a working interest or undivided mineral interest in the land including the proposed bottom hole location or has a right to drill this well at this location pursuant to a contract with an owner of such a mineral or working interest, or to a voluntary pooling agreement or a compulsory pooling order heretofore entered by the division.

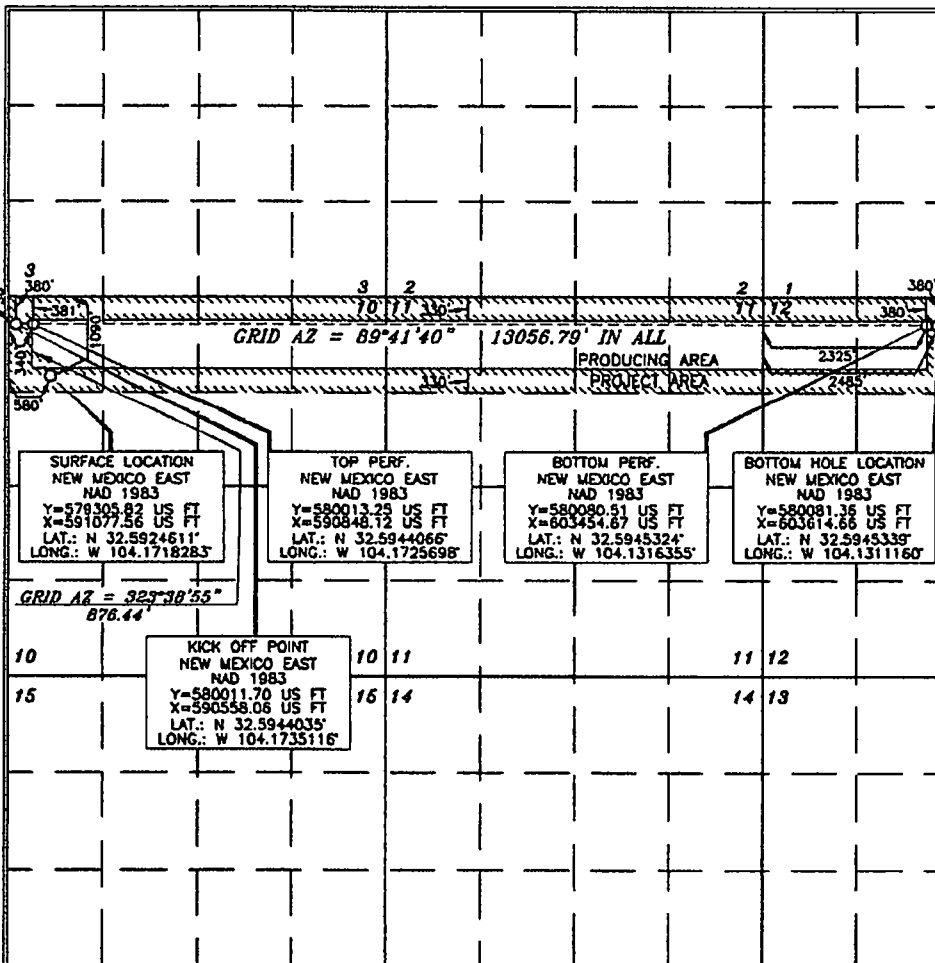
Signature: Justin Morris Date: 7/26/18
Printed Name: Justin Morris
E-mail Address: Justin_Morris@oxy.com

SURVEYOR CERTIFICATION

I hereby certify that the well location shown on this plat was plotted from field notes of actual surveys made by me or under my supervision, and that the same is true and correct to the best of my belief.

Date of Survey: MAY 18, 2018
Signature and Seal of Professional Land Surveyor: Terry J. Paul
Certificate Number: 15079

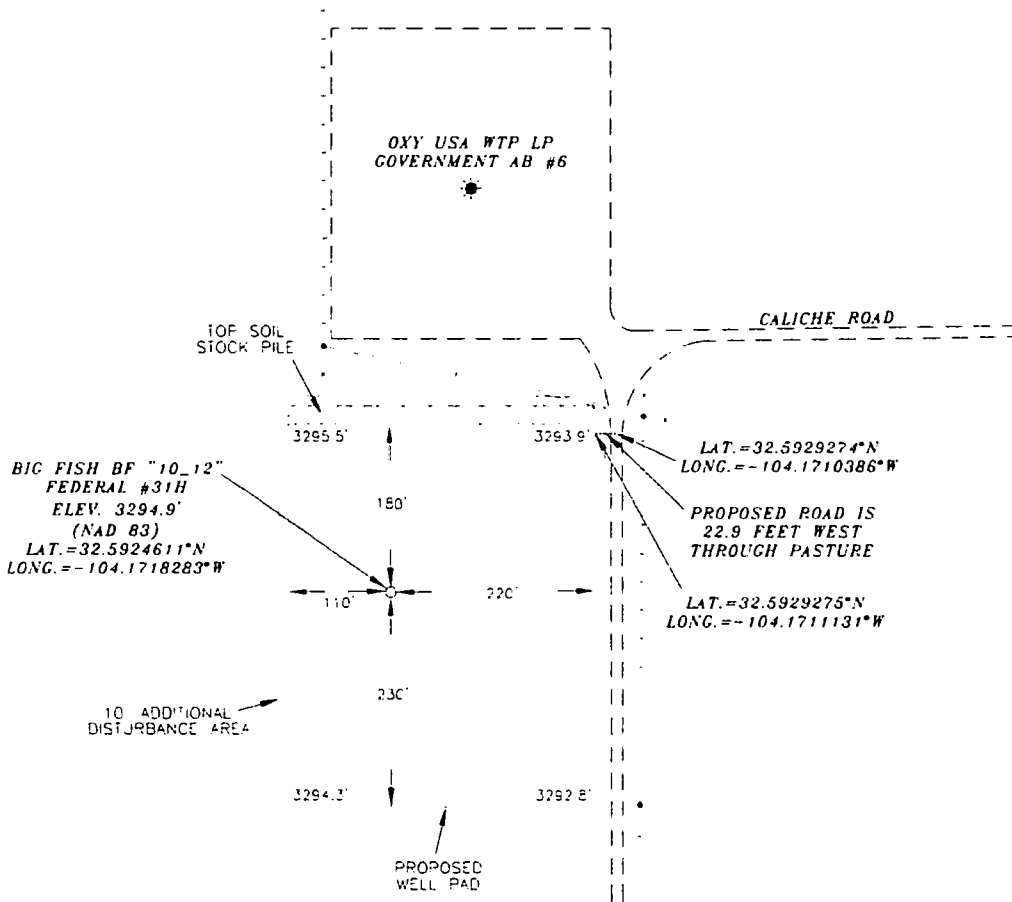
WO# 180518WL-a (KA)



RW 2-22-19

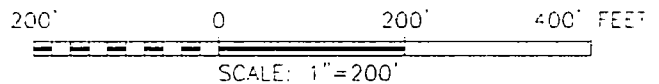
OXY USA INC.
BIG FISH BF "10_12" FEDERAL #31H
SITE PLAN

FAA PERMIT: NO



LEGEND

- DENOTES PROPOSED WELL PAD
- - - DENOTES PROPOSED ROAD
- - - DENOTES STOCK PILE AREA
- DENOTES EXISTING WELL



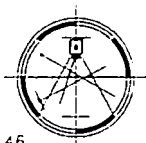
SURVEYORS CERTIFICATE

I, TERRY J. ASEI, NEW MEXICO PROFESSIONAL SURVEYOR NO. 15079, DO HEREBY CERTIFY THAT I CONDUCTED AND AM RESPONSIBLE FOR THIS SURVEY, THAT THIS SURVEY IS TRUE AND CORRECT TO THE BEST OF MY KNOWLEDGE AND BELIEF, AND MEETS THE "MINIMUM STANDARDS FOR SURVEYING IN NEW MEXICO" AS ADOPTED BY THE NEW MEXICO STATE BOARD OF REGISTRATION FOR PROFESSIONAL ENGINEERS AND SURVEYORS.

Terry J. Asel N.M. R.P.L.S. No. 15079

Asel Surveying

P.O. BOX 393 - 310 W. TAYLOR
HOBBS, NEW MEXICO - 575-393-9146



OXY USA INC.

BIG FISH BF "10_12" FEDERAL #31H
LOCATED AT 1090' FNL & 580' FWL IN
SECTION 10, TOWNSHIP 20 SOUTH, RANGE 28
EAST, N.M.P.M., EDDY COUNTY, NEW MEXICO

Survey Date: 05/18/18	Sheet 1 of 1 Sheets
W.O. Number: 180518WL-a	Drawn By: KA Rev:
Date: 05/22/18	180518WL-a Scale: 1"=200'