

Submit 1 Copy To Appropriate District Office
District I – (575) 393-6161
1625 N. French Dr., Hobbs, NM 88240
District II – (575) 748-1283
811 S. First St., Artesia, NM 88210
District III – (505) 334-6178
1000 Rio Brazos Rd., Aztec, NM 87410
District IV – (505) 476-3460
1220 S. St. Francis Dr., Santa Fe, NM 87505

State of New Mexico
Energy, Minerals and Natural Resources

Form C-103
Revised July 18, 2013

OIL CONSERVATION DIVISION
1220 South St. Francis Dr.
Santa Fe, NM 87505

WELL API NO. 30-015-23514
5. Indicate Type of Lease STATE <input checked="" type="checkbox"/> FEE <input type="checkbox"/>
6. State Oil & Gas Lease No. VA-805
7. Lease Name or Unit Agreement Name State JB Com
8. Well Number #001
9. OGRID Number 260297
10. Pool name or Wildcat Culebra Bluff, Bone Spring S. 115011

SUNDRY NOTICES AND REPORTS ON WELLS
(DO NOT USE THIS FORM FOR PROPOSALS TO DRILL OR TO DEEPEN OR PLUG BACK TO A DIFFERENT RESERVOIR. USE "APPLICATION FOR PERMIT" (FORM C-101) FOR SUCH PROPOSALS.)

1. Type of Well: Oil Well ☒ Gas Well ☐ Other ☐

2. Name of Operator
BTA Oil Producers, LLC

3. Address of Operator
104 S. Pecos, Midland, TX 79701

4. Well Location

Unit Letter **E** : **1980** feet from the **North** line and **660** feet from the **West** line
Section **32** Township **23S** Range **28E** NMPM County **Eddy**

11. Elevation (Show whether DR, RKB, RT, GR, etc.).
3113' GR

12. Check Appropriate Box to Indicate Nature of Notice, Report or Other Data

NOTICE OF INTENTION TO:

PERFORM REMEDIAL WORK ☐ PLUG AND ABANDON ☒
TEMPORARILY ABANDON ☐ CHANGE PLANS ☐
PULL OR ALTER CASING ☐ MULTIPLE COMPL ☐
DOWNHOLE COMMINGLE ☐
CLOSED-LOOP SYSTEM ☐
OTHER: ☐

SUBSEQUENT REPORT OF:

REMEDIAL WORK ☐ ALTERING CASING ☐
COMMENCE DRILLING OPNS. ☐ P AND A ☐
CASING/CEMENT JOB ☐
OTHER: ☐

13. Describe proposed or completed operations. (Clearly state all pertinent details, and give pertinent dates, including estimated date of starting any proposed work). SEE RULE 19.15.7.14 NMAC. For Multiple Completions: Attach wellbore diagram of proposed completion or recompletion.

~~Notify~~ **OCD 24 hrs . prior to any work done.**

Proposed P&A

- 1) Set CIBP @ 7,000' in 4-1/2" Casing. Cap with 35' cement via dump bailer or 25 sx cement mixed & pumped.
- 2) Circulate well with MLF (25 sx gel per 100 BBL water). Pressure test casing.
- 3) Spot 25 sx Class C cement @ 4,540' – 4,640'.
- 4) Perforate @ 2,494'. Squeeze 100 sx Class C cement. Displace TOC to 2,345'. WOC & Tag.
- 5) Perforate @ 476'. Squeeze 60 sx Class C cement. Displace TOC to 376'. WOC & Tag.
- 6) Perforate @ 150'. Circulate 100 sx Class C cement to surface via perms. Verify cement to surface.
- 7) Cut off wellhead 3' BGL. Weld on steel plate to casings. Install dry hole marker.

RECEIVED

** See Attached COAs*

Must be Plugged by 6/17/20 JUN 07 2019

Spud Date:

Rig Release Date:

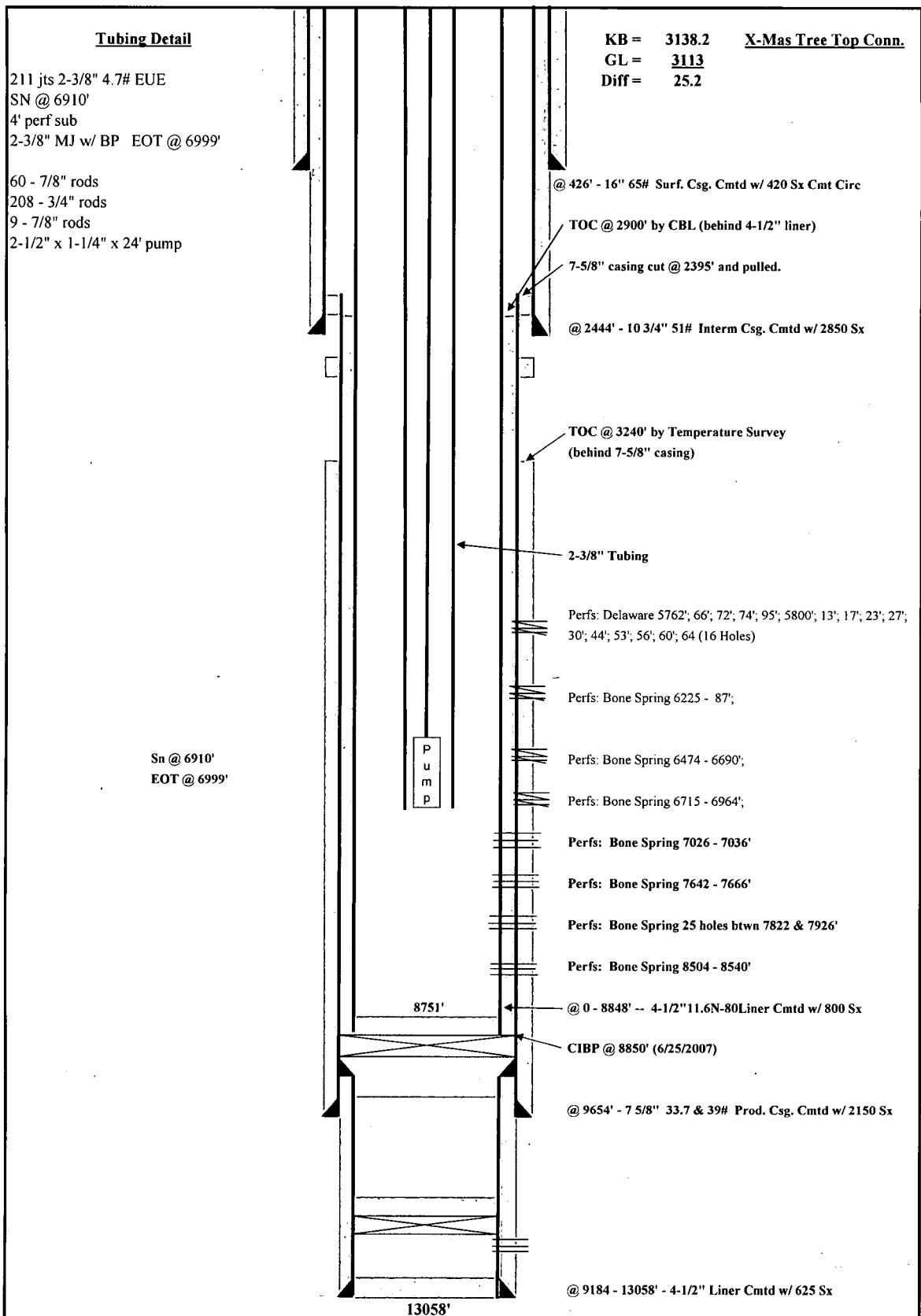
DISTRICT II-ARTESIA O.C.D.


I hereby certify that the information above is true and complete to the best of my knowledge and belief.

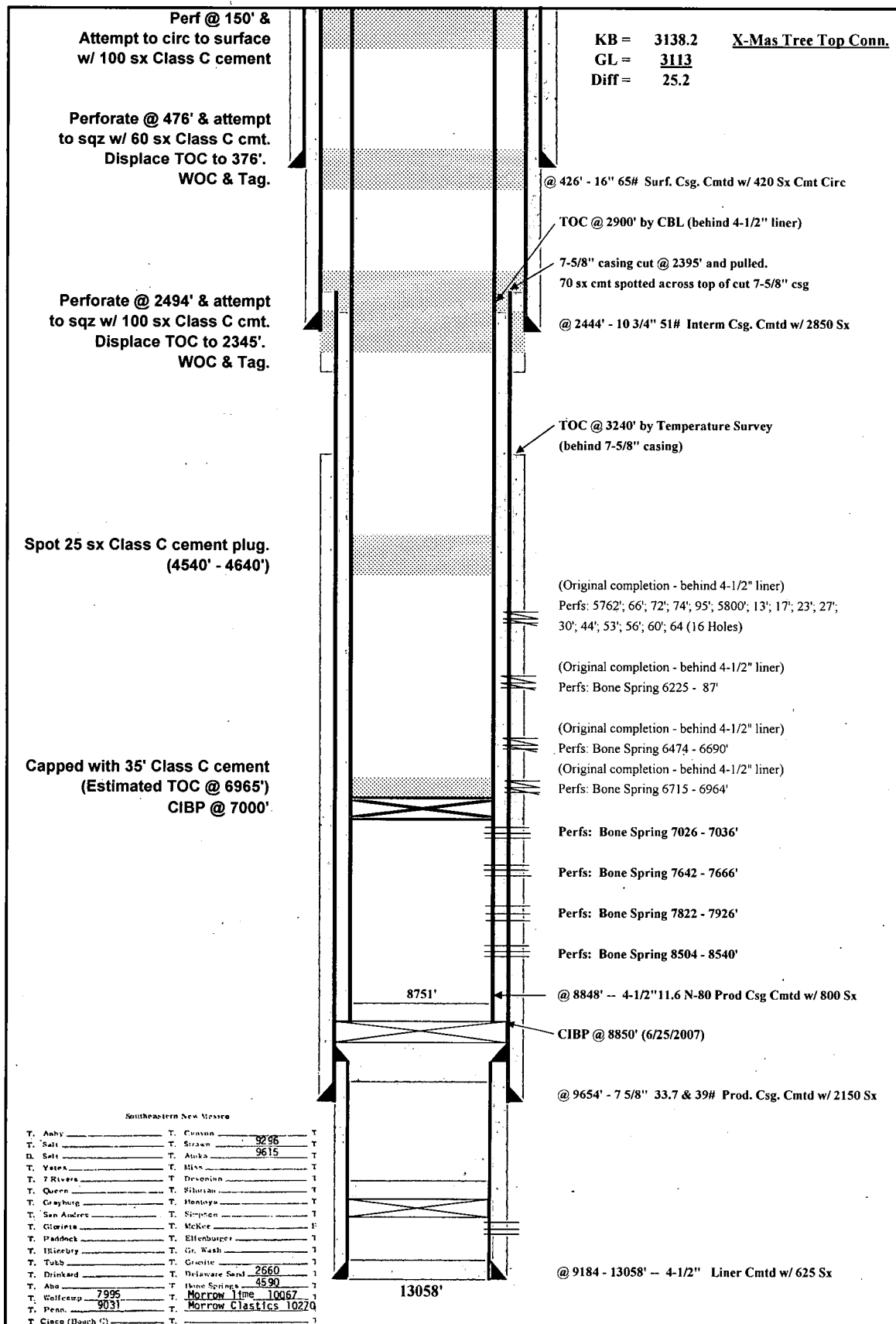
SIGNATURE *Bob Hall* TITLE Environmental Manager DATE 6/4/2019


Type or print name Bob Hall E-mail address: bhall@btaoil.com PHONE: (432) 682-3753
For State Use Only

APPROVED BY: *[Signature]* TITLE Staff Mgr DATE 6/17/19
Conditions of Approval (if any):



Revised		Producing Well		Drawn	TJW
6/8/2012	ZSR	LEASE:	20509 JV-P State JB Comm # 1	5/29/2008	
		FIELD:	Culebra (Bone Spring)	Approved	
		LOCATION:	1980' FNL 660' FWL Sec. 32 T23S R28E		
		COUNTY:	Eddy	Date	
		PRODUCING FORMATION:	Bone Spring		
					
		BTA Oil Producers			



Revised		API #30-015-23514		Drawn	Bob Hall
6/8/2012	ZSR	LEASE:	20509 JV-P State JB Com # 1	5/29/2019	
		FIELD:	Culebra (Bone Spring)		
		LOCATION:	1980' FNL 660' FWL Sec. 32 T23S R28E	Approved	
		COUNTY:	Eddy STATE: New Mexico	Date	
		PRODUCING FORMATION:	Bone Spring		
			BTA Oil Producers	Proposed P&A	