

UNITED STATES  
DEPARTMENT OF THE INTERIOR  
BUREAU OF LAND MANAGEMENT

OCD Artesia

FORM APPROVED  
OMB NO. 1004-0137  
Expires: January 31, 2018

**SUNDRY NOTICES AND REPORTS ON WELLS**

*Do not use this form for proposals to drill or to re-enter an abandoned well. Use form 3160-3 (APD) for such proposals.*

5. Lease Serial No.  
NMNM77046

6. If Indian, Allottee or Tribe Name

**SUBMIT IN TRIPLICATE - Other instructions on page 2**

7. If Unit or CA/Agreement, Name and/or No.  
NMNM138687

8. Well Name and No.  
KO LANTA 9-4 FED COM 518H

9. API Well No.  
30-015-44864-00-X1

10. Field and Pool or Exploratory Area  
LOS MEDANOS

11. County or Parish, State  
EDDY COUNTY, NM

1. Type of Well  
☒ Oil Well ☐ Gas Well ☐ Other

2. Name of Operator  
DEVON ENERGY PRODUCTION COMPANY  
Contact: DENISE MENOUD  
Email: Denise.Menoud@dvn.com

3a. Address  
6488 SEVEN RIVERS HIGHWAY  
ARTESIA, NM 88211

3b. Phone No. (include area code)  
Ph: 575-746-5544

4. Location of Well (Footage, Sec., T., R., M., or Survey Description)  
Sec 9 T23S R31E 610FSL 210FEL  
32.313416 N Lat, 103.774910 W Lon

**12. CHECK THE APPROPRIATE BOX(ES) TO INDICATE NATURE OF NOTICE, REPORT, OR OTHER DATA**

TYPE OF SUBMISSION	TYPE OF ACTION			
<input type="checkbox"/> Notice of Intent	<input type="checkbox"/> Acidize	<input type="checkbox"/> Deepen	<input type="checkbox"/> Production (Start/Resume)	<input type="checkbox"/> Water Shut-Off
<input checked="" type="checkbox"/> Subsequent Report	<input type="checkbox"/> Alter Casing	<input type="checkbox"/> Hydraulic Fracturing	<input checked="" type="checkbox"/> Reclamation	<input type="checkbox"/> Well Integrity
<input type="checkbox"/> Final Abandonment Notice	<input type="checkbox"/> Casing Repair	<input type="checkbox"/> New Construction	<input type="checkbox"/> Recomplete	<input type="checkbox"/> Other
	<input type="checkbox"/> Change Plans	<input type="checkbox"/> Plug and Abandon	<input type="checkbox"/> Temporarily Abandon	
	<input type="checkbox"/> Convert to Injection	<input type="checkbox"/> Plug Back	<input type="checkbox"/> Water Disposal	

13. Describe Proposed or Completed Operation: Clearly state all pertinent details, including estimated starting date of any proposed work and approximate duration thereof. If the proposal is to deepen directionally or recompleat horizontally, give subsurface locations and measured and true vertical depths of all pertinent markers and zones. Attach the Bond under which the work will be performed or provide the Bond No. on file with BLM/BIA. Required subsequent reports must be filed within 30 days following completion of the involved operations. If the operation results in a multiple completion or recompleat in a new interval, a Form 3160-4 must be filed once testing has been completed. Final Abandonment Notices must be filed only after all requirements, including reclamation, have been completed and the operator has determined that the site is ready for final inspection.

THIS 2-WELL LOCATION HAS BEEN DOWNSIZED. ACRES RECLAIMED = 2.82

RECEIVED

✓ 1) KO LANTA 9 4 FED COM #518H: ABOVE

✓ 2) KO LANTA 9 4 FED COM #528H  
30-015-44865  
32.3134139, -103.774814  
610 FSL & 180 FEL, P-9-23S-31E

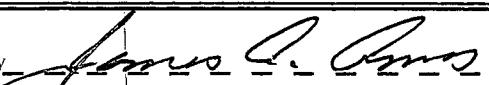

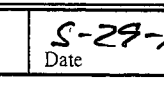

JUN 25 2019

DISTRICT II-ARTESIA O.C.D.

THIS SUNDRY WAS ORIGINALLY SUBMITTED ON 1/8/2019, BUT WAS REJECTED BECAUSE ATTACHMENTS WOULD NOT OPEN.

14. I hereby certify that the foregoing is true and correct.	
Electronic Submission #450573 verified by the BLM Well Information System For DEVON ENERGY PRODUCTION COMPAN, sent to the Carlsbad Committed to AFMSS for processing by DEBORAH MCKINNEY on 01/28/2019 (19DLM0250SE)	
Name (Printed/Typed)	DENISE MENOUD
Title	AUTHORIZED REPRESENTATIVE
Signature	(Electronic Submission)
Date	01/15/2019

**THIS SPACE FOR FEDERAL OR STATE OFFICE USE**

Approved By 	Title 	Date 
Conditions of approval, if any, are attached. Approval of this notice does not warrant or certify that the applicant holds legal or equitable title to those rights in the subject lease which would entitle the applicant to conduct operations thereon.		Office 

Title 18 U.S.C. Section 1001 and Title 43 U.S.C. Section 1212, make it a crime for any person knowingly and willfully to make to any department or agency of the United States any false, fictitious or fraudulent statements or representations as to any matter within its jurisdiction.

(Instructions on page 2)

**\*\* BLM REVISED \*\* BLM REVISED \*\* BLM REVISED \*\* BLM REVISED \*\* BLM REVISED \*\***

# KoLanta 518H-528H



This map is for illustrative purposes only and is neither a legally recorded map nor survey and is not intended to be used as one. Devon makes no warranty, representation, or guarantee of any kind regarding this map.

WGS\_1984\_Web\_Mercator\_Auxiliary\_Sphere  
Prepared by: Menoud  
Map is current as of: 08-Jan-2019



Miles

0 0.00 0.01 0.02 1:889

- Surface Hole (ACT-DVN/OBO)
  - o Other
  - Deviated Surface
  - Oil Producing Well
  - Gas Producing Well
  - Oil and Gas Producing Well
  - Drilling or Completing
  - Injection Well
  - Salt Water Disposal Well
  - Shut In
- Bore Path (ACT-DVN/OBO)
- Surface Hole (PRP-DVN/OBO)
  - o Vertical
  - Deviated
- Bore Path (PRP-DVN/OBO)

