

UNITED STATES
DEPARTMENT OF THE INTERIOR
BUREAU OF LAND MANAGEMENT

OCD Artesia

FORM APPROVED
OMB NO. 1004-0137
Expires: January 31, 2018**SUNDRY NOTICES AND REPORTS ON WELLS**
*Do not use this form for proposals to drill or to re-enter an abandoned well. Use form 3160-3 (APD) for such proposals.***SUBMIT IN TRIPLICATE - Other instructions on page 2**

| | | |
|--|---|---|
| 1. Type of Well <input type="checkbox"/> Oil Well <input checked="" type="checkbox"/> Gas Well <input type="checkbox"/> Other | | 5. Lease Serial No. NMNM54290 |
| 2. Name of Operator WPX ENERGY PERMIAN, LLC | | 6. If Indian, Allottee or Tribe Name |
| Contact: CAITLIN O'HAIR E-Mail: caitlin.ohair@wpxenergy.com | | 7. If Unit or CA/Agreement, Name and/or No. |
| 3a. Address 3500 ONE WILLIAMS CENTER MD 35 TULSA, OK 74103 | 3b. Phone No. (include area code) Ph: 539-573-3527 | 8. Well Name and No. NORTH BRUSHY DRAW FEDERAL 35 0 |
| 4. Location of Well (Footage, Sec., T., R., M., or Survey Description) Sec 35 T25S R29E 275FSL 1600FEL 32.079725 N Lat, 103.951616 W Lon | | 9. API Well No. 30-015-43638 |
| | | 10. Field and Pool or Exploratory Area PURPLE SAGE; WOLFCAMP GAS |
| | | 11. County or Parish, State EDDY COUNTY, NM |

12. CHECK THE APPROPRIATE BOX(ES) TO INDICATE NATURE OF NOTICE, REPORT, OR OTHER DATA

| TYPE OF SUBMISSION | TYPE OF ACTION | | | |
|--|---|---|--|---|
| <input checked="" type="checkbox"/> Notice of Intent | <input type="checkbox"/> Acidize | <input type="checkbox"/> Deepen | <input type="checkbox"/> Production (Start/Resume) | <input type="checkbox"/> Water Shut-Off |
| <input type="checkbox"/> Subsequent Report | <input type="checkbox"/> Alter Casing | <input type="checkbox"/> Hydraulic Fracturing | <input type="checkbox"/> Reclamation | <input type="checkbox"/> Well Integrity |
| <input type="checkbox"/> Final Abandonment Notice | <input type="checkbox"/> Casing Repair | <input type="checkbox"/> New Construction | <input type="checkbox"/> Recomplete | <input checked="" type="checkbox"/> Other |
| | <input type="checkbox"/> Change Plans | <input type="checkbox"/> Plug and Abandon | <input type="checkbox"/> Temporarily Abandon | |
| | <input type="checkbox"/> Convert to Injection | <input type="checkbox"/> Plug Back | <input type="checkbox"/> Water Disposal | |

13. Describe Proposed or Completed Operation: Clearly state all pertinent details, including estimated starting date of any proposed work and approximate duration thereof. If the proposal is to deepen directionally or recomple horizontally, give subsurface locations and measured and true vertical depths of all pertinent markers and zones. Attach the Bond under which the work will be performed or provide the Bond No. on file with BLM/BIA. Required subsequent reports must be filed within 30 days following completion of the involved operations. If the operation results in a multiple completion or recompletion in a new interval, a Form 3160-4 must be filed once testing has been completed. Final Abandonment Notices must be filed only after all requirements, including reclamation, have been completed and the operator has determined that the site is ready for final inspection.

Attn: Jim Amos

WPX ENERGY PERMIAN, LLC requests to make changes to the Interim Reclamation plat approved with the APD for the following well pad, which contains the two following wells:

NORTH BRUSHY DRAW FEDERAL COM 35 #010H (API 30-015-43638)
Section 35, T25S, R29E, 275 FSL & 1600 FEL.NORTH BRUSHY DRAW FEDERAL COM 35 #012H (API 30-015-43603)
Section 35, T25S, R29E, 275 FSL & 1550 FEL.

Accepted for record 8/26/19 NMOC

NM OIL CONSERVATION
ARTESIA DISTRICT


AUG 21 2019

Attached is map of the changes we wish to make in order to proceed with Interim Reclamation.

RECEIVED

| | |
|--|--------------------------|
| 14. I hereby certify that the foregoing is true and correct: Electronic Submission #467739 verified by the BLM Well Information System For WPX ENERGY PERMIAN, LLC, sent to the Carlsbad | |
| Name (Printed/Typed) CAITLIN O'HAIR | Title REGULATORY TECH II |
| Signature (Electronic Submission) | Date 06/05/2019 |

THIS SPACE FOR FEDERAL OR STATE OFFICE USE

| | | |
|---|------------|--------------|
| Approved By  | Title SPET | Date 7-22-19 |
| Conditions of approval, if any, are attached. Approval of this notice does not warrant or certify that the applicant holds legal or equitable title to those rights in the subject lease which would entitle the applicant to conduct operations thereon. | Office CFO | |

Title 18 U.S.C. Section 1001 and Title 43 U.S.C. Section 1212, make it a crime for any person knowingly and willfully to make to any department or agency of the United States any false, fictitious or fraudulent statements or representations as to any matter within its jurisdiction.

(Instructions on page 2)

**** OPERATOR-SUBMITTED ** OPERATOR-SUBMITTED ** OPERATOR-SUBMITTED ****

Additional data for EC transaction #467739 that would not fit on the form

32. Additional remarks, continued

Also attached is a copy of the previously approved Interim Reclamation plat as approved with the APD.

The seeding mix will not change:

Plains lovegrass (*Eragrostis intermedia*) - 0.5 b/acre
Sand dropseed (*Sporobolus cryptandrus*) - 1 lb/acre
Sideoats grama (*Bouteloua curtipendula*) - 5 lb/acre
Plains bristlegass (*Setaria macrostachya*) - 2 lb/acre

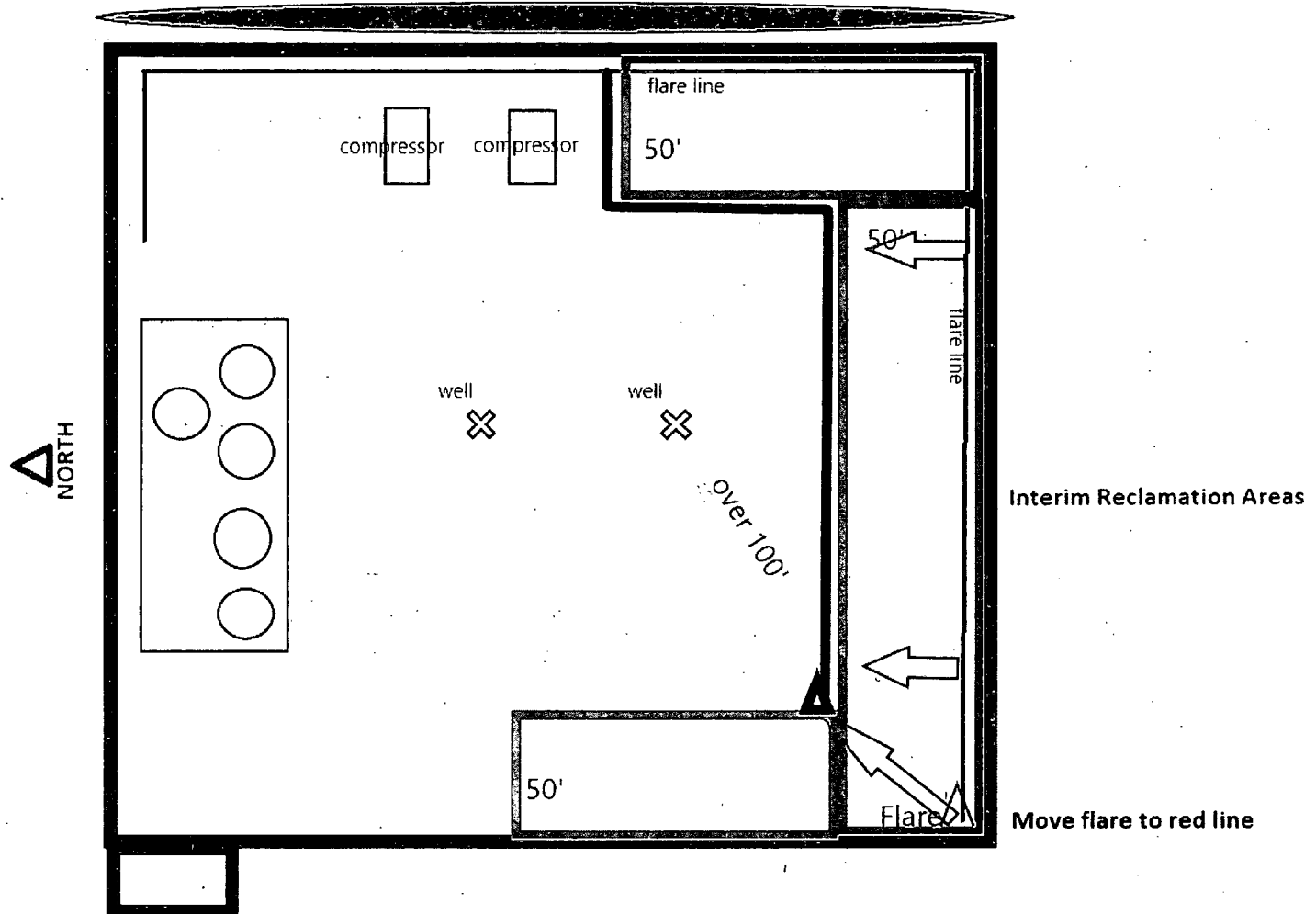
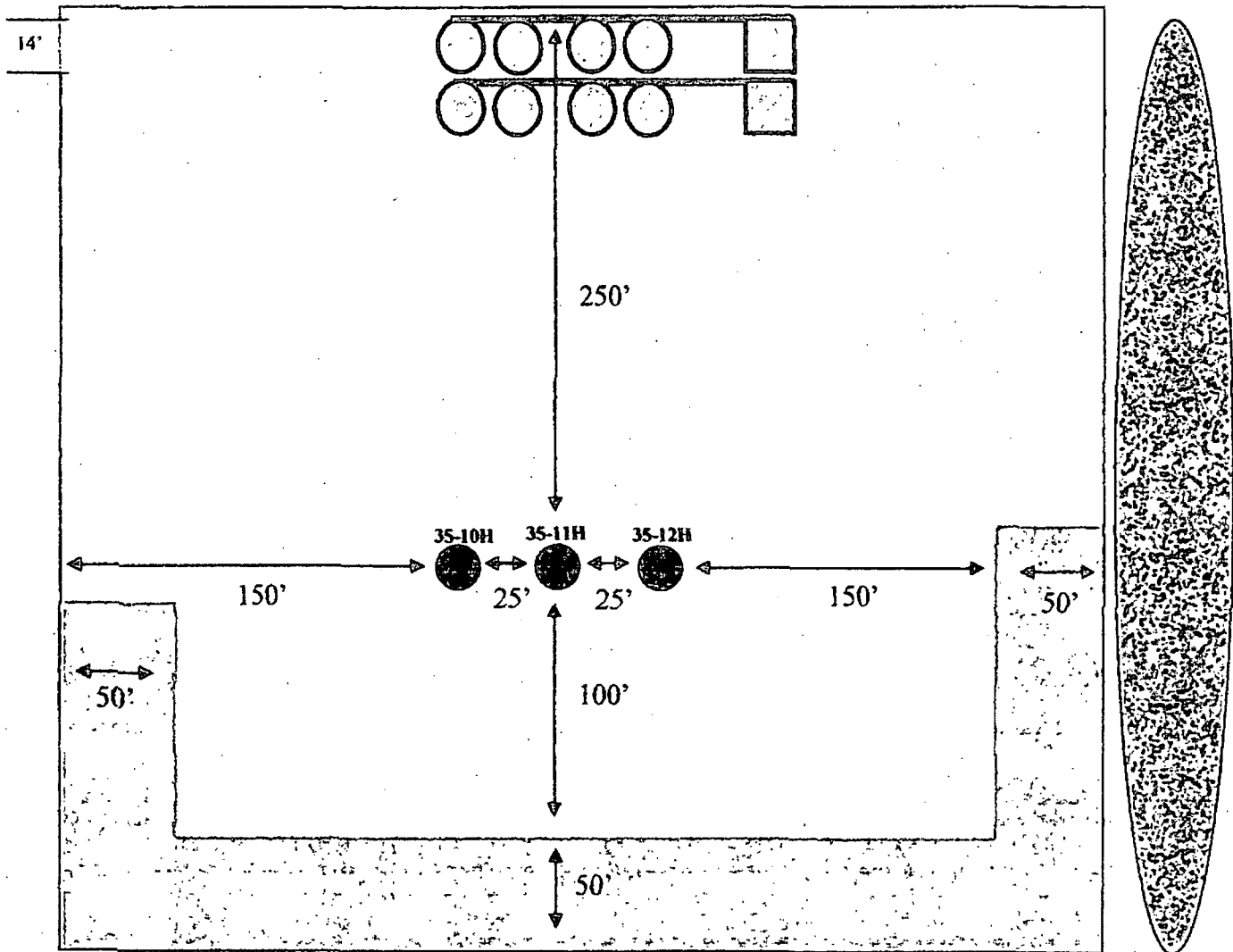


EXHIBIT C


Interim Reclamation & Production Facilities
NORTH BRUSHY DRAW FED 35-10H, 35-11H & 35-12H
V-DOOR WEST




LEGEND



Well Bore



Topsoil



Interim Reclamation



Production Facilities



Berm



NORTH