

UNITED STATES  
DEPARTMENT OF THE INTERIOR  
BUREAU OF LAND MANAGEMENT

OCD Artesia

FORM APPROVED  
OMB NO. 1004-0137  
Expires: January 31, 2018

**SUNDRY NOTICES AND REPORTS ON WELLS**  
*Do not use this form for proposals to drill or to re-enter an abandoned well. Use form 3160-3 (APD) for such proposals.*

**SUBMIT IN TRIPLICATE - Other instructions on page 2**

1. Type of Well <input checked="" type="checkbox"/> Oil Well <input type="checkbox"/> Gas Well <input type="checkbox"/> Other		8. Well Name and No. KIRK FEDERAL COM 2H
2. Name of Operator EOG RESOURCES INC		9. API Well No. 30-015-45661-00-X1
3a. Address 1111 BAGBY SKY LOBBY2 HOUSTON, TX 77002	3b. Phone No. (include area code) Ph: 575-748-4168	10. Field and Pool or Exploratory Area LOCO HILLS-GLORIETA-YESO
4. Location of Well (Footage, Sec., T., R., M., or Survey Description)  Sec 12 T17S R30E SWNW 2049FNL 572FWL 32.850655 N Lat, 103.932121 W Lon		11. County or Parish, State  EDDY COUNTY, NM

**12. CHECK THE APPROPRIATE BOX(ES) TO INDICATE NATURE OF NOTICE, REPORT, OR OTHER DATA**

TYPE OF SUBMISSION	TYPE OF ACTION			
<input checked="" type="checkbox"/> Notice of Intent	<input type="checkbox"/> Acidize	<input type="checkbox"/> Deepen	<input type="checkbox"/> Production (Start/Resume)	<input type="checkbox"/> Water Shut-Off
<input type="checkbox"/> Subsequent Report	<input type="checkbox"/> Alter Casing	<input type="checkbox"/> Hydraulic Fracturing	<input type="checkbox"/> Reclamation	<input type="checkbox"/> Well Integrity
<input type="checkbox"/> Final Abandonment Notice	<input type="checkbox"/> Casing Repair	<input type="checkbox"/> New Construction	<input type="checkbox"/> Recomplete	<input type="checkbox"/> Other
	<input type="checkbox"/> Change Plans	<input type="checkbox"/> Plug and Abandon	<input type="checkbox"/> Temporarily Abandon	
	<input type="checkbox"/> Convert to Injection	<input type="checkbox"/> Plug Back	<input checked="" type="checkbox"/> Water Disposal	

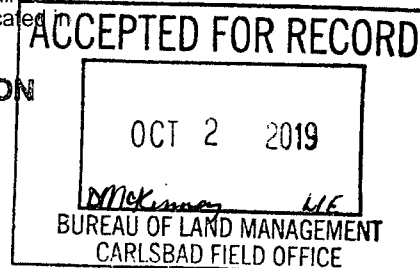
13. Describe Proposed or Completed Operation: Clearly state all pertinent details, including estimated starting date of any proposed work and approximate duration thereof. If the proposal is to deepen directionally or recompleat horizontally, give subsurface locations and measured and true vertical depths of all pertinent markers and zones. Attach the Bond under which the work will be performed or provide the Bond No. on file with BLM/BIA. Required subsequent reports must be filed within 30 days following completion of the involved operations. If the operation results in a multiple completion or recompleat in a new interval, a Form 3160-4 must be filed once testing has been completed. Final Abandonment Notices must be filed only after all requirements, including reclamation, have been completed and the operator has determined that the site is ready for final inspection.

EOG Resources, Inc. is submitting an application for water pursuant to order #7 and requests your approval. The well at present produces an average of 650 bbls water per day. The water will be stored in 2-500 bbl tanks and will be pipelined to Ray Westall's surface disposal system located in Section 16-17S-30E.

Site Security Diagram of the facility attached. ✓

NM OIL CONSERVATION  
ARTESIA DISTRICT  
OCT 07 2019

RECEIVED



14. I hereby certify that the foregoing is true and correct. <b>Electronic Submission #485432 verified by the BLM Well Information System</b> <b>For EOG RESOURCES INC, sent to the Carlsbad</b> <b>Committed to AFMSS for processing by DEBORAH MCKINNEY on 09/30/2019 (19DLM0692SE)</b>	
Name (Printed/Typed) TINA HUERTA	Title REGULATORY SPECIALIST
Signature (Electronic Submission)	Date 09/26/2019

**THIS SPACE FOR FEDERAL OR STATE OFFICE USE**

Approved By <u>Accepted for record - NMOC</u> <u>DS 10-19</u>	Title	Date
Conditions of approval, if any, are attached. Approval of this notice does not warrant or certify that the applicant holds legal or equitable title to those rights in the subject lease which would entitle the applicant to conduct operations thereon.		Office

Title 18 U.S.C. Section 1001 and Title 43 U.S.C. Section 1212, make it a crime for any person knowingly and willfully to make to any department or agency of the United States any false, fictitious or fraudulent statements or representations as to any matter within its jurisdiction.

(Instructions on page 2)

**\*\* BLM REVISED \*\* BLM REVISED \*\* BLM REVISED \*\* BLM REVISED \*\* BLM REVISED \*\***



**Artesia Division**

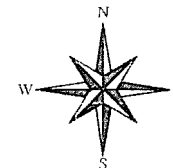
195 South 4th Street • Artesia, NM 88210  
(505) 748-1471

# Enterprise Central Tank Battery

SE 1/4 -NW 1/4 \* Sec 12 - T17S-R30E\* Unit E

Eddy County, NM

Lease # NMNM-2748



● = Valve Closed  
○ = Valve Opened

● = Gas Meter  
● = Vapor Recovery Tower  
VRU = Vapor Recovery Unit  
P = Pump  
W = Water Pump  
Bubble Scrubber

**Production Phase:**

**Tank #72721**

Valve 1 Tank Open  
Valve 2 Tank Open  
Valve 3 Tank Open  
Valve 4 Tank Sealed Closed

**Tank #72722**

Valve 1 Tank Sealed Closed  
Valve 2 Tank Open  
Valve 3 Tank Sealed Closed  
Valve 4 Tank Sealed Closed

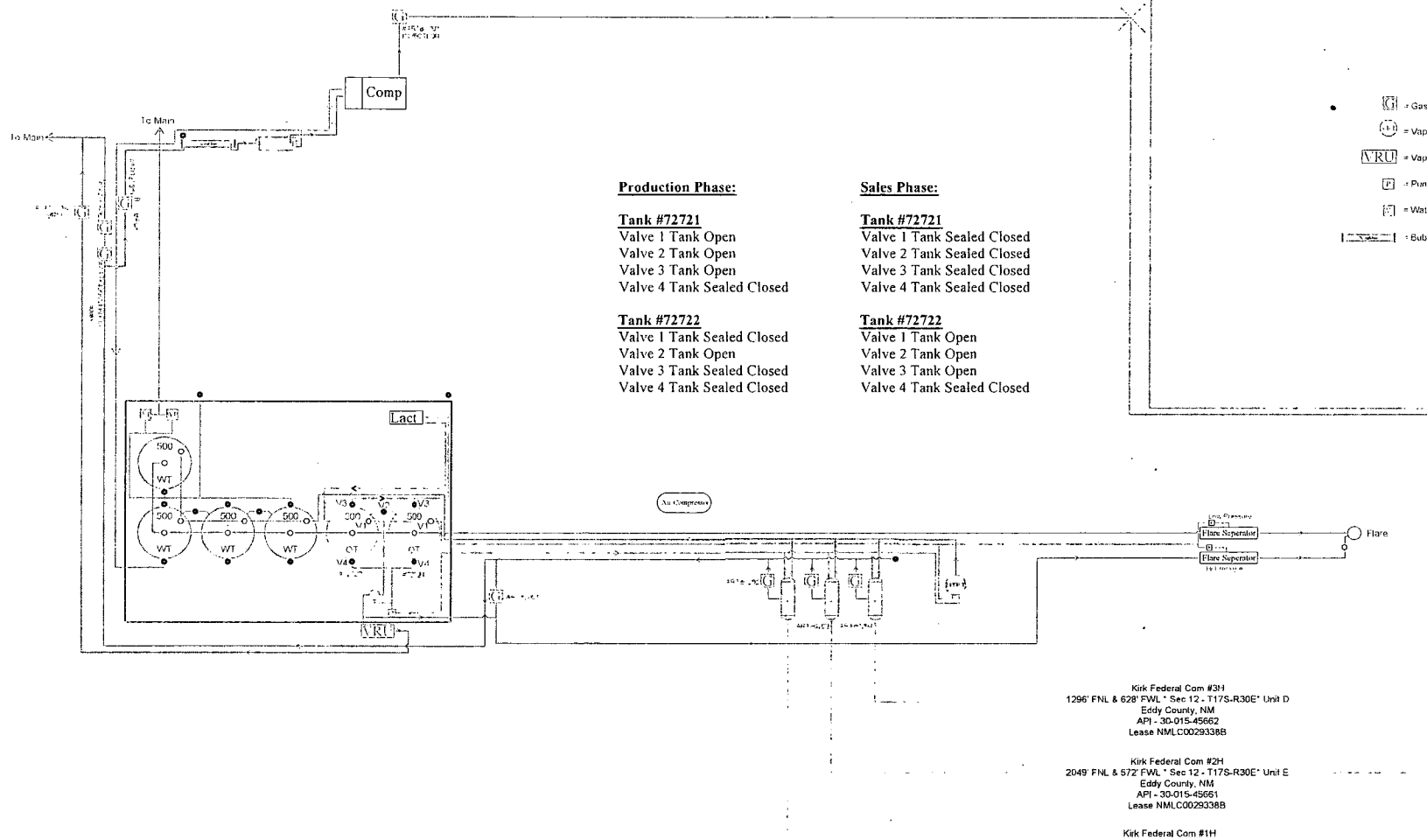
**Sales Phase:**

**Tank #72721**

Valve 1 Tank Sealed Closed  
Valve 2 Tank Sealed Closed  
Valve 3 Tank Sealed Closed  
Valve 4 Tank Sealed Closed

**Tank #72722**

Valve 1 Tank Open  
Valve 2 Tank Open  
Valve 3 Tank Open  
Valve 4 Tank Sealed Closed



Kirk Federal Com #314  
1296' FNL & 628' FWL • Sec 12 - T17S-R30E\* Unit D  
Eddy County, NM  
API - 30-015-45662  
Lease NMLC00293388

Kirk Federal Com #214  
2049' FNL & 572' FWL • Sec 12 - T17S-R30E\* Unit E  
Eddy County, NM  
API - 30-015-45661  
Lease NMLC00293388

Kirk Federal Com #114  
2079' FNL & 572' FWL • Sec 12 - T17S-R30E\* Unit E  
Eddy County, NM  
API - 30-015-45660  
Lease NMLC00293388

Original Release	07-25-2019	Reel G	Copy W
Description	Date	Prod	Measure
			Facility

**BUREAU OF LAND MANAGEMENT  
Carlsbad Field Office  
620 East Greene Street  
Carlsbad, New Mexico 88220  
575-234-5972**

**Disposal of Produced Water From Federal Wells  
Conditions of Approval**

Approval of the produced water disposal methodology is subject to the following conditions of approval:

1. This agency shall be notified of any change in your method or location of disposal.
2. Compliance with all provisions of Onshore Order No. 7.
3. This agency shall be notified of any spill or discharge as required by NTL-3A.
4. This agency reserves the right to modify or rescind approval whenever it determines continued use of the approved method may adversely affect the surface or subsurface environments.
5. Any on-lease open top storage tanks shall be covered with a protective cover to prevent entry by birds and other wildlife.
6. This approval should not constitute the granting of any right-of-way or construction rights not granted by the lease instrument.
7. If water is transported via a pipeline that extends beyond the lease boundary, then you need to submit within 30 days an application for right-of-way approval to the Realty Section in this office if you have not already done so.
8. Disposal at any other site will require prior approval.
9. Subject to like approval by NMOCD.

4/4/2017