

UNITED STATES
DEPARTMENT OF THE INTERIOR
BUREAU OF LAND MANAGEMENTCarlsbad Field Office
OCD Artesia
APPROVED
OMB No. 1004-0137
Expires: January 31, 2018
File No.
NMNM134868**SUNDRY NOTICES AND REPORTS ON WELLS**
*Do not use this form for proposals to drill or to re-enter an abandoned well. Use form 3160-3 (APD) for such proposals.***SUBMIT IN TRIPLICATE - Other instructions on page 2**

1. Type of Well <input checked="" type="checkbox"/> Oil Well <input type="checkbox"/> Gas Well <input type="checkbox"/> Other		8. Well Name and No. LEATHERNECK 3029 FED COM 135H
2. Name of Operator MATADOR PRODUCTION COMPANY Contact: CADE LABOLT E-Mail: cade.labolt@matadorresources.com		9. API Well No. 30-015-46001-00-X1
3a. Address ONE LINCOLN CENTER 5400 LBJ FREEWAY SUITE DALLAS, TX 75240	3b. Phone No. (include area code) 500 972-629-2158	10. Field and Pool or Exploratory Area RUSSELL
4. Location of Well (Footage, Sec., T., R., M., or Survey Description) Sec 30 T20S R29E NWNW 870FNL 339FWL		11. County or Parish, State EDDY COUNTY, NM

12. CHECK THE APPROPRIATE BOX(ES) TO INDICATE NATURE OF NOTICE, REPORT, OR OTHER DATA

TYPE OF SUBMISSION	TYPE OF ACTION			
<input checked="" type="checkbox"/> Notice of Intent	<input type="checkbox"/> Acidize	<input type="checkbox"/> Deepen	<input type="checkbox"/> Production (Start/Resume)	<input type="checkbox"/> Water Shut-Off
<input type="checkbox"/> Subsequent Report	<input type="checkbox"/> Alter Casing	<input type="checkbox"/> Hydraulic Fracturing	<input type="checkbox"/> Reclamation	<input type="checkbox"/> Well Integrity
<input type="checkbox"/> Final Abandonment Notice	<input type="checkbox"/> Casing Repair	<input type="checkbox"/> New Construction	<input type="checkbox"/> Recomplete	<input checked="" type="checkbox"/> Other
	<input type="checkbox"/> Change Plans	<input type="checkbox"/> Plug and Abandon	<input type="checkbox"/> Temporarily Abandon	Change to Original APD
	<input type="checkbox"/> Convert to Injection	<input type="checkbox"/> Plug Back	<input type="checkbox"/> Water Disposal	

13. Describe Proposed or Completed Operation: Clearly state all pertinent details, including estimated starting date of any proposed work and approximate duration thereof. If the proposal is to deepen directionally or recomplete horizontally, give subsurface locations and measured and true vertical depths of all pertinent markers and zones. Attach the Bond under which the work will be performed or provide the Bond No. on file with BLM/BIA. Required subsequent reports must be filed within 30 days following completion of the involved operations. If the operation results in a multiple completion or recompletion in a new interval, a Form 3160-4 must be filed once testing has been completed. Final Abandonment Notices must be filed only after all requirements, including reclamation, have been completed and the operator has determined that the site is ready for final inspection.

BLM Bond No. NMB001079
Surety Bond No. RLB0015172**NM OIL CONSERVATION**

ARTESIA DISTRICT

AUG 21 2019

Please see the attached C102 to revise the SHL of Matador's Leatherneck Fed Com 131H from 630' FNL and 247' FWL of Sec. 30 T20S R29E to 870' FNL and 339' FWL of Sec. 30 T20S R29E.

RECEIVED

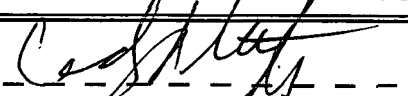
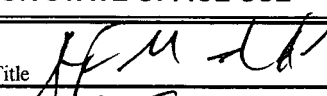

Matador requests the name of the Leatherneck Fed Com 131H be changed to the Leatherneck 3029 Fed Com 135H.

Existing EA covers SH change. Name already changed

Approved MW 8-16-19 DOI-BLM-NM-P020-2019-0268-EA Use existing COA's

14. I hereby certify that the foregoing is true and correct. Electronic Submission #469614 verified by the BLM Well Information System For MATADOR PRODUCTION COMPANY, sent to the Carlsbad Committed to AFMSS for processing by JUANA MEDRANO on 06/21/2019 (19JM0064SE)	
Name (Printed/Typed) CADE LABOLT	Title ASSOCIATE LANDMAN
Signature (Electronic Submission)	Date 06/18/2019

THIS SPACE FOR FEDERAL OR STATE OFFICE USE

Approved By 	Title 	Date 08/16/2019
Conditions of approval, if any, are attached. Approval of this notice does not warrant or certify that the applicant holds legal or equitable title to those rights in the subject lease which would entitle the applicant to conduct operations thereon.		Office 

Title 18 U.S.C. Section 1001 and Title 43 U.S.C. Section 1212, make it a crime for any person knowingly and willfully to make to any department or agency of the United States any false, fictitious or fraudulent statements or representations as to any matter within its jurisdiction.

(Instructions on page 2)

**** BLM REVISED ** BLM REVISED ** BLM REVISED ** BLM REVISED ** BLM REVISED ****

RVP10-29-19

Revisions to Operator-Submitted EC Data for Sundry Notice #469614

	Operator Submitted	BLM Revised (AFMSS)
Sundry Type:	APDCH NOI	APDCH NOI
Lease:	NMNM134868	NMNM134868
Agreement:		
Operator:	MATADOR PRODUCTION COMPANY 5400 LBJ FWY SUITE 1500 DALLAS, TX 75240 Ph: 972-371-5200	MATADOR PRODUCTION COMPANY ONE LINCOLN CENTER 5400 LBJ FREEWAY SUITE 1500 DALLAS, TX 75240 Ph: 972.371.5200
Admin Contact:	CADE LABOLT ASSOCIATE LANDMAN E-Mail: cade.labolt@matadorresources.com Ph: 972-629-2158	CADE LABOLT ASSOCIATE LANDMAN E-Mail: cade.labolt@matadorresources.com Ph: 972-629-2158
Tech Contact:	CADE LABOLT ASSOCIATE LANDMAN E-Mail: cade.labolt@matadorresources.com Ph: 972-629-2158	CADE LABOLT ASSOCIATE LANDMAN E-Mail: cade.labolt@matadorresources.com Ph: 972-629-2158
Location:		
State:	NM	NM
County:	EDDY	EDDY
Field/Pool:	AVALON; BONE SPRING	RUSSELL
Well/Facility:	LEATHERNECK FED COM 131H Sec 30 T20S R29E Mer NMP 630FNL 247FWL	LEATHERNECK 3029 FED COM 135H Sec 30 T20S R29E NWNW 870FNL 339FWL