

UNITED STATES
DEPARTMENT OF THE INTERIOR
BUREAU OF LAND MANAGEMENT

OCD Artesia

FORM APPROVED
OMB No. 1004-0137
Expires: January 31, 2018

SUNDRY NOTICES AND REPORTS ON WELLS
Do not use this form for proposals to drill or to re-enter an abandoned well. Use Form 3160-3 (APD) for such proposals.

5. Lease Serial No.

6. If Indian, Allottee or Tribe Name

SUBMIT IN TRIPLICATE - Other instructions on page 2

7. If Unit of CA/Agreement, Name and/or No.

1. Type of Well

☒ Oil Well ☐ Gas Well ☐ Other

8. Well Name and No. RDX 21-23

2. Name of Operator WPX Energy Permian, LLC.

9. API Well No. 30-015-39816

3a. Address 5315 Buena Vista Dr., Carlsbad, NM 88220

3b. Phone No. (include area code)

10. Field and Pool or Exploratory Area

4. Location of Well (Footage, Sec., T., R., M., or Survey Description)
Unit G, Sec. 21, T26S, R30E

11. Country or Parish, State
Eddy County, NM

12. CHECK THE APPROPRIATE BOX(ES) TO INDICATE NATURE OF NOTICE, REPORT OR OTHER DATA

TYPE OF SUBMISSION	TYPE OF ACTION			
<input checked="" type="checkbox"/> Notice of Intent	<input type="checkbox"/> Acidize	<input type="checkbox"/> Deepen	<input type="checkbox"/> Production (Start/Resume)	<input type="checkbox"/> Water Shut-Off
<input type="checkbox"/> Subsequent Report	<input type="checkbox"/> Alter Casing	<input type="checkbox"/> Hydraulic Fracturing	<input checked="" type="checkbox"/> Reclamation	<input type="checkbox"/> Well Integrity
<input type="checkbox"/> Final Abandonment Notice	<input type="checkbox"/> Casing Repair	<input type="checkbox"/> New Construction	<input type="checkbox"/> Recomplete	<input type="checkbox"/> Other
	<input type="checkbox"/> Change Plans	<input type="checkbox"/> Plug and Abandon	<input type="checkbox"/> Temporarily Abandon	
	<input type="checkbox"/> Convert to Injection	<input type="checkbox"/> Plug Back	<input type="checkbox"/> Water Disposal	

13. Describe Proposed or Completed Operation: Clearly state all pertinent details, including estimated starting date of any proposed work and approximate duration thereof. If the proposal is to deepen directionally or recompleat horizontally, give subsurface locations and measured and true vertical depths of all pertinent markers and zones. Attach the Bond under which the work will be performed or provide the Bond No. on file with BLM/BIA. Required subsequent reports must be filed within 30 days following completion of the involved operations. If the operation results in a multiple completion or recompleat in a new interval, a Form 3160-4 must be filed once testing has been completed. Final Abandonment Notices must be filed only after all requirements, including reclamation, have been completed and the operator has determined that the site is ready for final inspection.)

On October 3, 2019, a gasket failure occurred on the facility's heater treater unit releasing an estimated 10 BBL's of production fluids. Most of the fluids remained on location; however, a misting did occur which caused fluids to spray off site. WPX is requesting permission to access the area on the Site Figure to perform soil and vegetation remediation.

GC 10/24/19
Accepted for record - NMOCD

Area impacted by spray/mist treat w/
Micro Blaze type product. Retrain from mechanic

NM OIL CONSERVATION
ARTESIA DISTRICT

OCT 21 2019

14. I hereby certify that the foregoing is true and correct. Name (Printed/Typed)

Robert W. Raup II

HSE Supervisor

Title

RECEIVED

Signature

Date

10/07/2019

THE SPACE FOR FEDERAL OR STATE OFFICE USE

Approved by

Title

SPEET

Date

10-11-19

Conditions of approval, if any, are attached. Approval of this notice does not warrant or certify that the applicant holds legal or equitable title to those rights in the subject lease which would entitle the applicant to conduct operations thereon.

Office

NFO

Title 18 U.S.C. Section 1001 and Title 43 U.S.C. Section 1212, make it a crime for any person knowingly and willfully to make to any department or agency of the United States any false, fictitious or fraudulent statements or representations as to any matter within its jurisdiction.

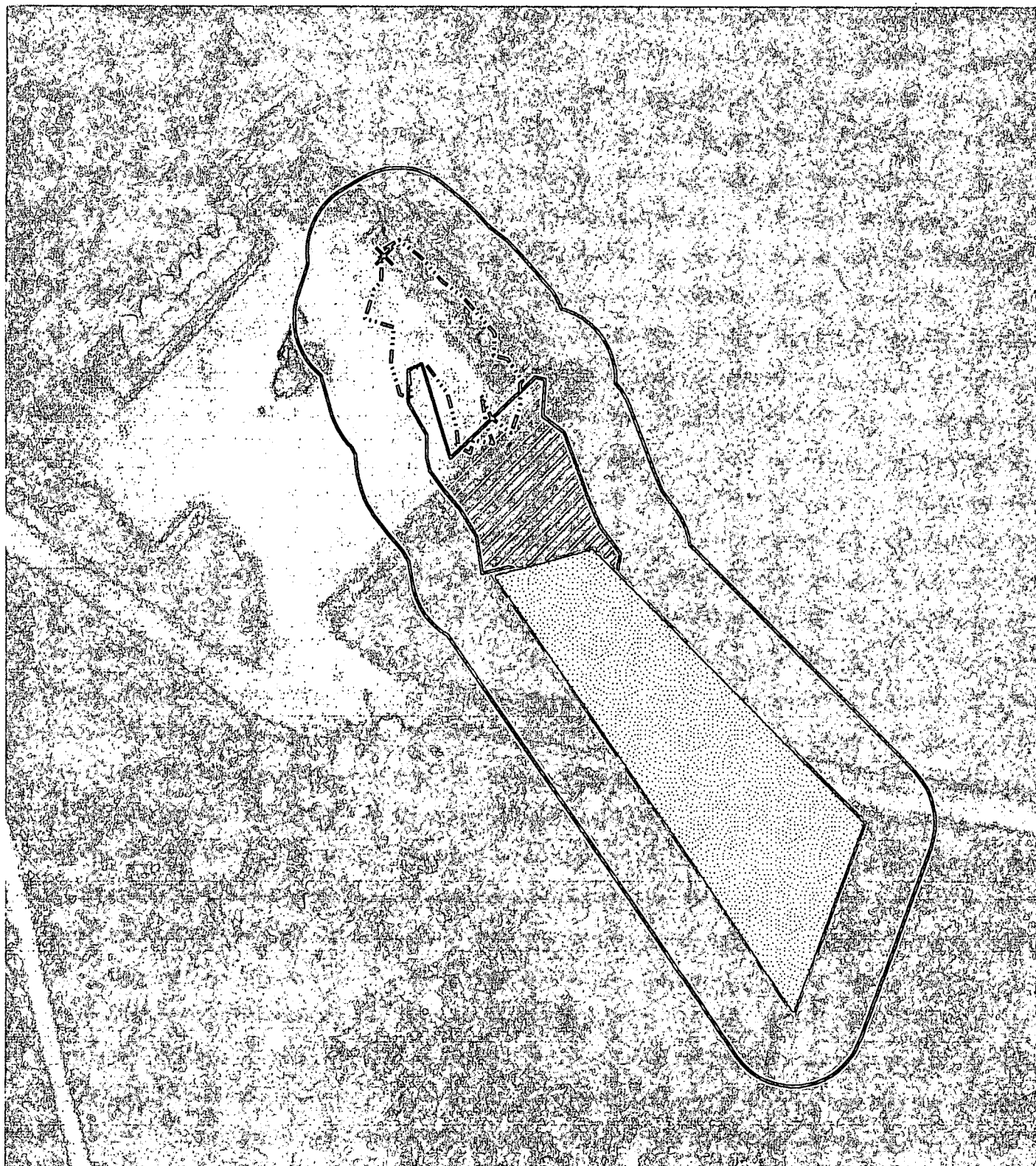







IMAGE COURTESY OF ESRI

LEGEND

-  RELEASE EXTENT
-  RELEASE EXTENT (7,581 SQUARE FEET)
-  50 FOOT BUFFER
-  LIGHTLY MISTED VEGETATION (30,336 SQUARE FEET)
-  OVERSPRAY AREA (11,829 SQUARE FEET)

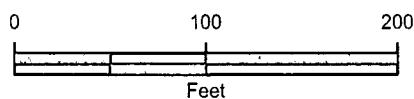


FIGURE 2
SITE MAP
RDX 21-23
UNIT G SEC 21 T26S R30E
EDDY COUNTY, NEW MEXICO
WPX ENERGY PERMIAN, LLC



NENW

NENE

LA 358

21 ROSS RANCH
SWNE

SENE

SENW

LA 193

NWSE

NESE

NESW

LA 498 10