

Submit One Copy To Appropriate District Office

District I

1625 N. French Dr., Hobbs, NM 88240

District II

811 S. First St., Artesia, NM 88210

District III

1000 Rio Brazos Rd., Aztec, NM 87410

District IV

1220 S. St. Francis Dr., Santa Fe, NM 87505

**NM OIL CONSERVATION**

ARTESIA DISTRICT

State of New Mexico

Energy, Minerals and Natural Resources

OCT 30 2019

OIL CONSERVATION DIVISION

1220 South St. Francis Dr.

RECEIVED Santa Fe, NM 87505

Form C-103

Revised November 3, 2011

WELL API NO.

30-015-21808

5. Indicate Type of Lease

STATE ☒ FEE ☐

6. State Oil & Gas Lease No.

B-2071

7. Lease Name or Unit Agreement Name  
NG Phillips State

8. Well Number

18

9. OGRID Number

229137

10. Pool name or Wildcat  
Loco Hills; Glorietta-Yeso

**SUNDRY NOTICES AND REPORTS ON WELLS**

(DO NOT USE THIS FORM FOR PROPOSALS TO DRILL OR TO DEEPEN OR PLUG BACK TO A DIFFERENT RESERVOIR. USE "APPLICATION FOR PERMIT" (FORM C-101) FOR SUCH PROPOSALS.)

1. Type of Well: ☒ Oil Well ☐ Gas Well ☐ Other

2. Name of Operator

COG Operating LLC

3. Address of Operator

2208 W Main Artesia NM 88210

4. Well Location

Unit Letter G 2271 feet from the North line and 2285 feet from the East line

Section 27 Township 17S Range 28E NMPM Eddy County

11. Elevation (Show whether DR, RKB, RT, GR, etc.)

3652' GR

12. Check Appropriate Box to Indicate Nature of Notice, Report or Other Data

**NOTICE OF INTENTION TO:**

PERFORM REMEDIAL WORK ☐ PLUG AND ABANDON ☐

TEMPORARILY ABANDON ☐ CHANGE PLANS ☐

PULL OR ALTER CASING ☐ MULTIPLE COMPL ☐

OTHER: ☐

**SUBSEQUENT REPORT OF:**

REMEDIAL WORK ☐ ALTERING CASING ☐

COMMENCE DRILLING OPNS. ☐ P AND A ☐

CASING/CEMENT JOB ☐

☒ Location is ready for OCD inspection after P&A

- ☒ All pits have been remediated in compliance with OCD rules and the terms of the Operator's pit permit and closure plan.
- ☒ Rat hole and cellar have been filled and leveled. Cathodic protection holes have been properly abandoned.
- ☒ A steel marker at least 4" in diameter and at least 4' above ground level has been set in concrete. It shows the

**OPERATOR NAME, LEASE NAME, WELL NUMBER, API NUMBER, QUARTER/QUARTER LOCATION OR UNIT LETTER, SECTION, TOWNSHIP, AND RANGE. ALL INFORMATION HAS BEEN WELDED OR PERMANENTLY STAMPED ON THE MARKER'S SURFACE.**

- ☒ The location has been leveled as nearly as possible to original ground contour and has been cleared of all junk, trash, flow lines and other production equipment.
- ☒ Anchors, dead men, tie downs and risers have been cut off at least two feet below ground level.
- ☒ If this is a one-well lease or last remaining well on lease, the battery and pit location(s) have been remediated in compliance with OCD rules and the terms of the Operator's pit permit and closure plan. All flow lines, production equipment and junk have been removed from lease and well location.
- ☒ All metal bolts and other materials have been removed. Portable bases have been removed. (Poured onsite concrete bases do not have to be removed.)
- ☒ All other environmental concerns have been addressed as per OCD rules.
- ☒ Pipelines and flow lines have been abandoned in accordance with 19.15.35.10 NMAC. All fluids have been removed from non-retrieved flow lines and pipelines.
- ☒ If this is a one-well lease or last remaining well on lease: all electrical service poles and lines have been removed from lease and well location, except for utility's distribution infrastructure.

When all work has been completed, return this form to the appropriate District office to schedule an inspection.

PLEASE SEE ATTACHED

SIGNATURE

TITLE Regulatory Technician

DATE 10/28/19

TYPE OR PRINT NAME Delilah Flores

E-MAIL: [dflores2@concho.com](mailto:dflores2@concho.com)

PHONE: 575-748-6946


For State Use Only

APPROVED BY:


TITLE Staff Mgr.

DATE 11/5/19

Conditions of Approval (if any):



# Central Valley Electric Cooperative, Inc.

A Touchstone Energy® Cooperative 

PO Box 230 • 1403 N. 13<sup>th</sup> Street  
Artesia, NM 88211  
(575) 746-3571 Artesia/Dexter/Roswell  
(575) 752-3366 Hagerman  
(575) 746-4219 Fax  
[www.cvecoop.org](http://www.cvecoop.org)

Charles T. Pinson, Jr., General Manager

March 6, 2019

COG Operating, LLC  
Attn. Jack Callaway  
Senior Staff Electrical Engineer  
2208 W. Main St.  
Artesia, NM 88210

RE: Request for power line removal

Dear Mr. Callaway:

I have received your request to remove the power lines to the well locations listed on the enclosed document. I acknowledge these power lines are assets belonging to Central Valley Electric Cooperative, Inc. ("CVEC") and do not belong to Concho Oil and Gas. CVEC will retire the power lines, and relinquish easements, as soon as crews become available.

Sincerely,




Wade Nelson  
Central Valley Electric Cooperative, Inc.  
Manager of Distribution Engineering

Enclosures


WN

This institution is an equal opportunity provider and employer.

Z:\Distribution Engineering\Staking\CVE Retirements\Letters



# Central Valley Electric Cooperative, Inc.

A Touchstone Energy® Cooperative 

PO Box 230 • 1403 N. 13<sup>th</sup> Street  
Artesia, NM 88211  
(575) 746-3571 Artesia/Dexter/Roswell  
(575) 752-3366 Hagerman  
(575) 746-4219 Fax  
[www.cvecoop.org](http://www.cvecoop.org)

Charles T. Pinson, Jr., General Manager

March 6, 2019

## COG Operating, LLC Retirement List (as of 03/06/2019)

Beeson 1  
Beeson D Federal 2  
Brigham H 4  
Burch Keely Unit 115  
Burch Keely Unit 149  
Burch Keely Unit 218  
Burch Keely Unit 241  
Burch Keely Unit 258  
Burch Keely Unit 263  
Burch Keely Unit 294  
Burch Keely Unit 304  
Burch Keely Unit 310  
Burch Keely Unit 337  
Burch Keely Unit 362  
Burch Keely Unit 405  
Burch Keely Unit 44  
Burch Keely Unit 47  
Burch Keely Unit 54  
Burch Keely Unit 696  
Burch Keely Unit 8  
C T State 1  
Choctaw State 1  
Cockatoo State 1  
COI Empire South Unit 15  
Collier State 13  
Collier State 14  
Collier State 16  
Delhi State 4  
Dexter 1  
Dexter 10  
Dexter 7  
Dexter Federal 2  
Dodd Federal Unit 2  
Dodd Federal Unit 4  
Dodd Federal Unit 71  
Dodd Federal Unit 92  
Dodd Federal Unit 96  
Dodd Federal Unit 98

Eddy AWH State 1  
Elk State 1  
Empire S Deep Unit 15  
ETZ State Unit 100  
ETZ State Unit 102  
ETZ State Unit 104  
ETZ State Unit 108 (Fed)  
ETZ State Unit 109  
ETZ State Unit 114  
ETZ STATE UNIT 116  
ETZ State Unit 120 (Fed)  
GJ West Coop Unit 124  
GJ West Coop Unit 2  
GJ West Coop Unit 23  
GJ West Coop Unit 4  
GJ West Coop Unit 46  
GJ West Coop Unit 70  
GJ West Coop Unit 91  
GJ West Coop Unit 93  
Harvard Federal 6  
Holder CB Federal 1  
Holder Federal 2  
Hondo Federal Gas Com 1  
Jalapeno-St Com 1H  
Jenkins B Federal 11  
McIntyre A East 12  
McIntyre A East 19  
McIntyre A East 2  
McIntyre A West 16  
McIntyre B 2  
McIntyre B 6  
McIntyre B 8  
McIntyre DK Federal 4  
McIntyre DK Federal 6  
NG Phillips State 12  
NG Phillips State 14  
NG Phillips State 18  
NG Phillips State 20

NG Phillips State 23  
NG Phillips State 24  
NG Phillips State 28  
NG Phillips State 29  
NG Phillips State 30  
NG Phillips State 31  
NG Phillips State 36  
NG Phillips State 37  
NG Phillips State 6  
NG Phillips State 7  
Polaris B Federal 12  
Polaris B Federal 29  
RJ Unit 136  
Samedan State 1  
Samedan State 2  
Skelly Unit 934  
State 3  
State 4  
Stingray 10 State Com 1  
Sunray State 1  
Tenneco Fee 1  
Tex Mack 11 Federal 35  
Thunder Road Federal 6  
Thunder Road Federal 8  
TJ State 2  
Victoria 29 Federal 1  
Walker State 2  
WD McIntyre C 2  
Westall A State 5  
Western Federal 1  
White Oak State 4  
White Star Federal 1  
White Star Federal 18  
Woolley Federal 1  
Woolley Federal 4  
Woolley Federal 5

This institution is an equal opportunity provider and employer.

Z:/Distribution Engineering/Staking/CVE Retirements/Letters