

UNITED STATES
DEPARTMENT OF THE INTERIOR
BUREAU OF LAND MANAGEMENTFORM APPROVED
OMB NO. 1004-0137
Expires: January 31, 2018**SUNDRY NOTICES AND REPORTS ON WELLS**
Do not use this form for proposals to drill or to re-enter an abandoned well. Use form 3160-3 (APD) for such proposals.5. Lease Serial No.
NMNM040547**SUBMIT IN TRIPLICATE - Other instructions on page 2**

6. If Indian, Allottee or Tribe Name

7. If Unit or CA/Agreement, Name and/or No.

1. Type of Well

☐ Oil Well ☒ Gas Well ☐ Other8. Well Name and No.
STINGER 6 W0PM FED COM 2H2. Name of Operator
MEWBOURNE OIL COMPANYContact: JACKIE LATHAN
E-Mail: jlathan@mewbourne.com9. API Well No.
30-015-46136-00-X13a. Address
P O BOX 5270
HOBBS, NM 882413b. Phone No. (include area code)
Ph: 575-393-590510. Field and Pool or Exploratory Area
PURPLE SAGE-WOLFCAMP (GAS)

4. Location of Well (Footage, Sec., T., R., M., or Survey Description)

Sec 5 T23S R27E NWSW 1335FSL 240FWL
32.330353 N Lat, 104.220123 W Lon11. County or Parish, State
EDDY COUNTY, NM**12. CHECK THE APPROPRIATE BOX(ES) TO INDICATE NATURE OF NOTICE, REPORT, OR OTHER DATA**

TYPE OF SUBMISSION	TYPE OF ACTION			
<input type="checkbox"/> Notice of Intent	<input type="checkbox"/> Acidize	<input type="checkbox"/> Deepen	<input type="checkbox"/> Production (Start/Resume)	<input type="checkbox"/> Water Shut-Off
<input checked="" type="checkbox"/> Subsequent Report	<input type="checkbox"/> Alter Casing	<input type="checkbox"/> Hydraulic Fracturing	<input type="checkbox"/> Reclamation	<input type="checkbox"/> Well Integrity
<input type="checkbox"/> Final Abandonment Notice	<input type="checkbox"/> Casing Repair	<input type="checkbox"/> New Construction	<input type="checkbox"/> Recomplete	<input checked="" type="checkbox"/> Other Well Spud
	<input type="checkbox"/> Change Plans	<input type="checkbox"/> Plug and Abandon	<input type="checkbox"/> Temporarily Abandon	
	<input type="checkbox"/> Convert to Injection	<input type="checkbox"/> Plug Back	<input type="checkbox"/> Water Disposal	

13. Describe Proposed or Completed Operation: Clearly state all pertinent details, including estimated starting date of any proposed work and approximate duration thereof. If the proposal is to deepen directionally or recomplete horizontally, give subsurface locations and measured and true vertical depths of all pertinent markers and zones. Attach the Bond under which the work will be performed or provide the Bond No. on file with BLM/BIA. Required subsequent reports must be filed within 30 days following completion of the involved operations. If the operation results in a multiple completion or recompletion in a new interval, a Form 3160-4 must be filed once testing has been completed. Final Abandonment Notices must be filed only after all requirements, including reclamation, have been completed and the operator has determined that the site is ready for final inspection.

09/30/19

Spud 17 1/2" hole @ 477'. Ran 462' of 13 3/8" 54.5# J55 ST&C Csg. Cemented with 325 sks Class C w/additives. Mixed @ 12.0#/g w/2.51 yd. Displaced w/65 bbls BW. Plug down @ 4:00 AM 10/01/19. Circ 100 sks of cmt to the pit. Test BOPE to 5000# & Annular to 3500#. At 9:00 A.M. 10/02/19, tested csg to 1500# for 30 mins, held OK. FIT to 10.5 PPG EMW. Drilled out with 12 1/4" bit.

Charts & Schematic attached.

Bond on file: NM1693 nationwide & NMB000919

RECEIVED

DEC 03 2019

DISTRICT: ARTESIA O.C.D.

GC 12/10/19
Accepted for record - NMOC

14. I hereby certify that the foregoing is true and correct.

Electronic Submission #492465 verified by the BLM Well Information System

For MEWBOURNE OIL COMPANY, sent to the Carlsbad

Committed to AFMSS for processing by PRISCILLA PEREZ on 11/15/2019 (20PP0419SE)

Name (Printed/Typed) RUBY CABALLERO

Title CLERK

Signature (Electronic Submission)

Date 11/14/2019

THIS SPACE FOR FEDERAL OR STATE OFFICE USE

Approved By

Title

Accepted for Record

NOV 20 2019

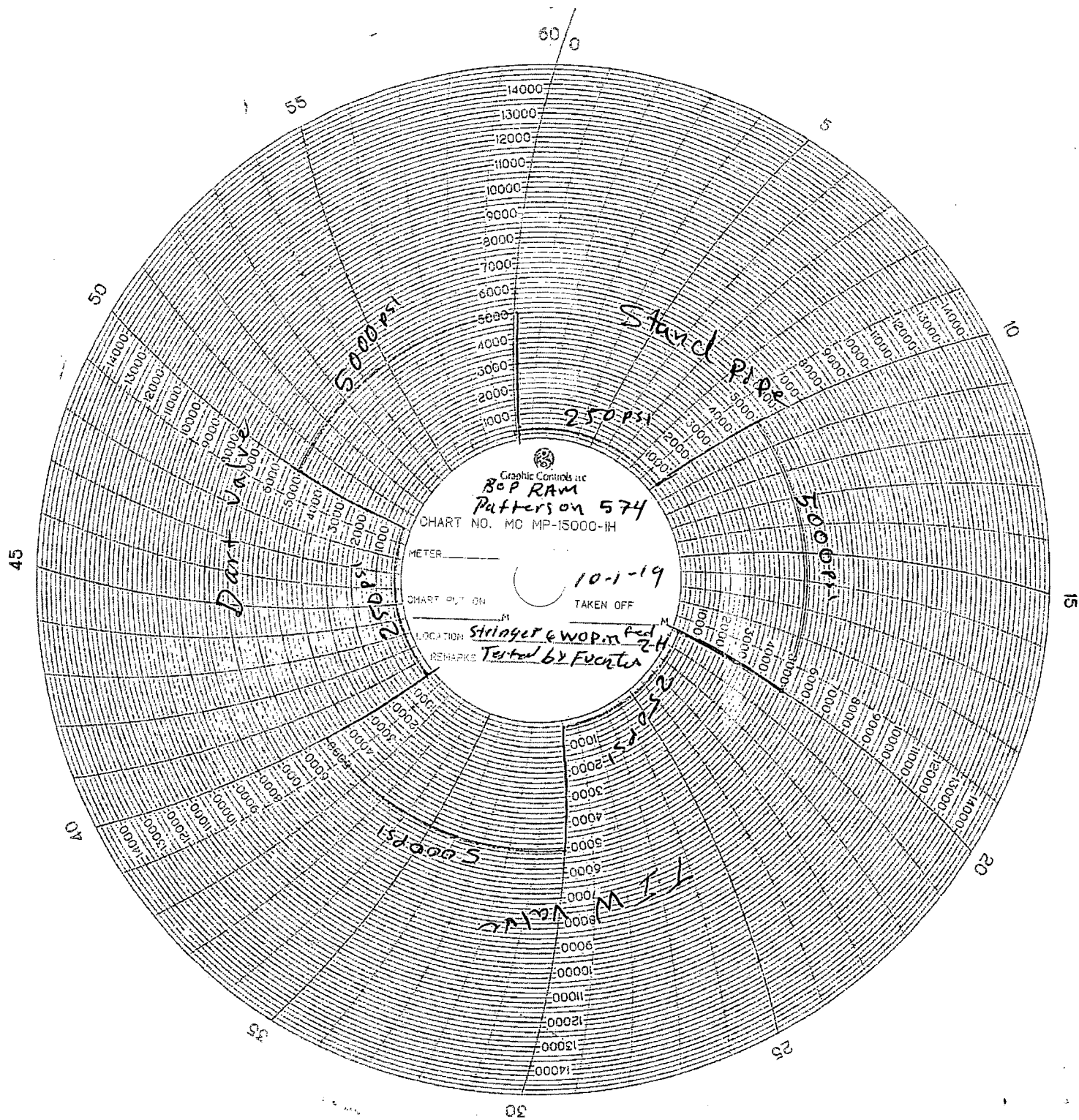
Conditions of approval, if any, are attached. Approval of this notice does not warrant or certify that the applicant holds legal or equitable title to those rights in the subject lease which would entitle the applicant to conduct operations thereon.

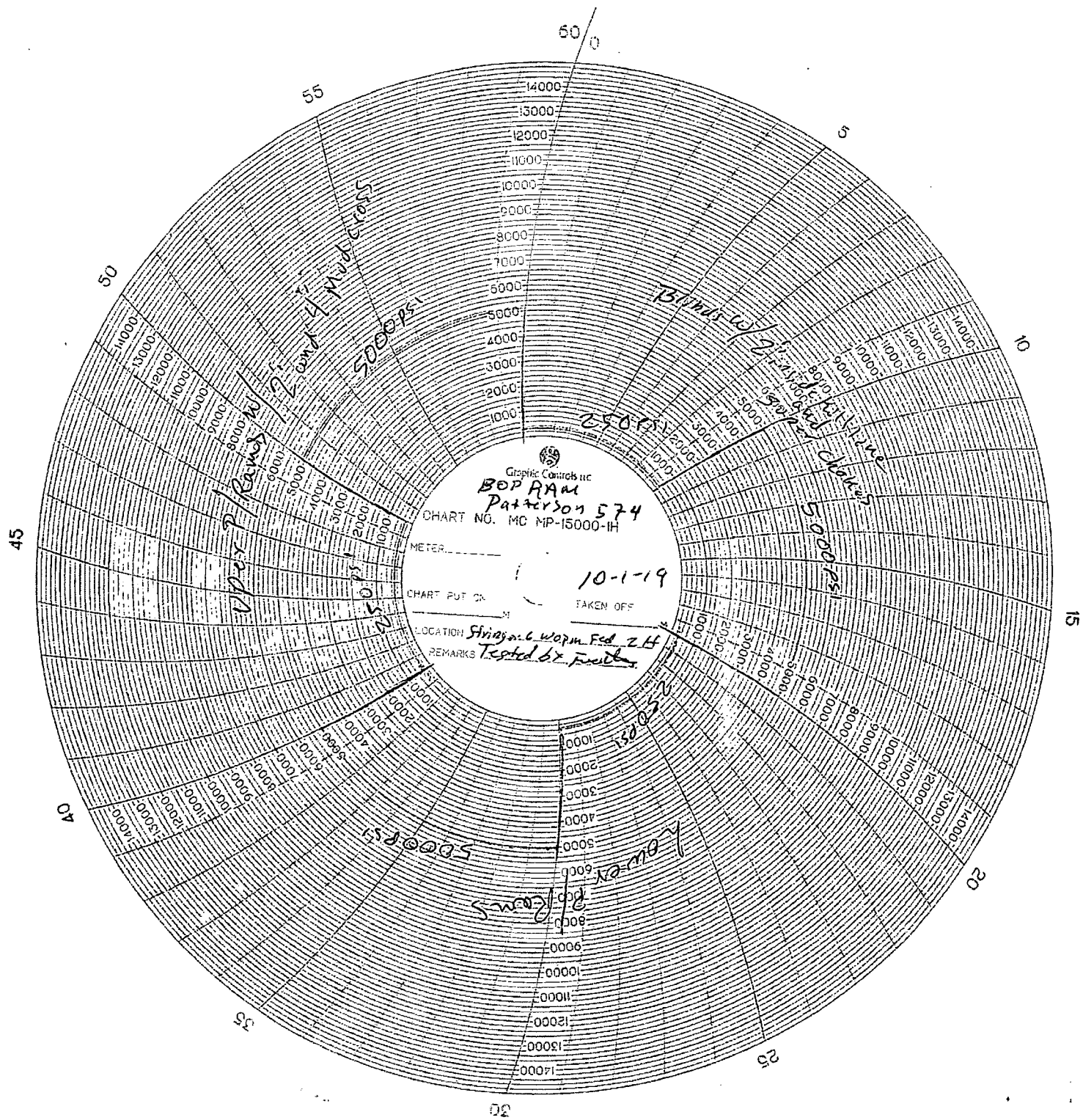
Jonathon Shepard
Carlsbad Field Office

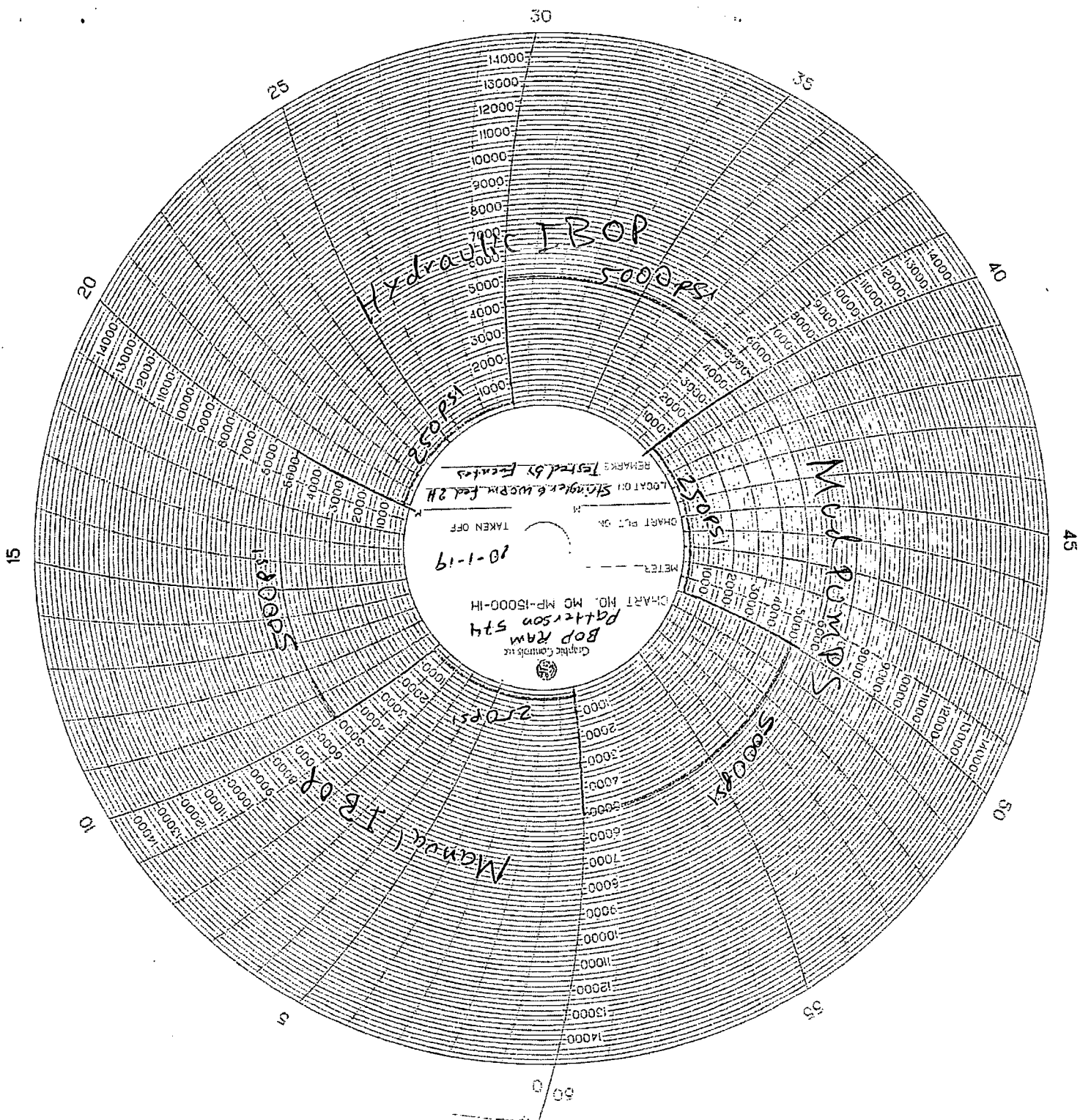
Title 18 U.S.C. Section 1001 and Title 43 U.S.C. Section 1212, make it a crime for any person knowingly and willfully to make to any department or agency of the United States any false, fictitious or fraudulent statements or representations as to any matter within its jurisdiction.

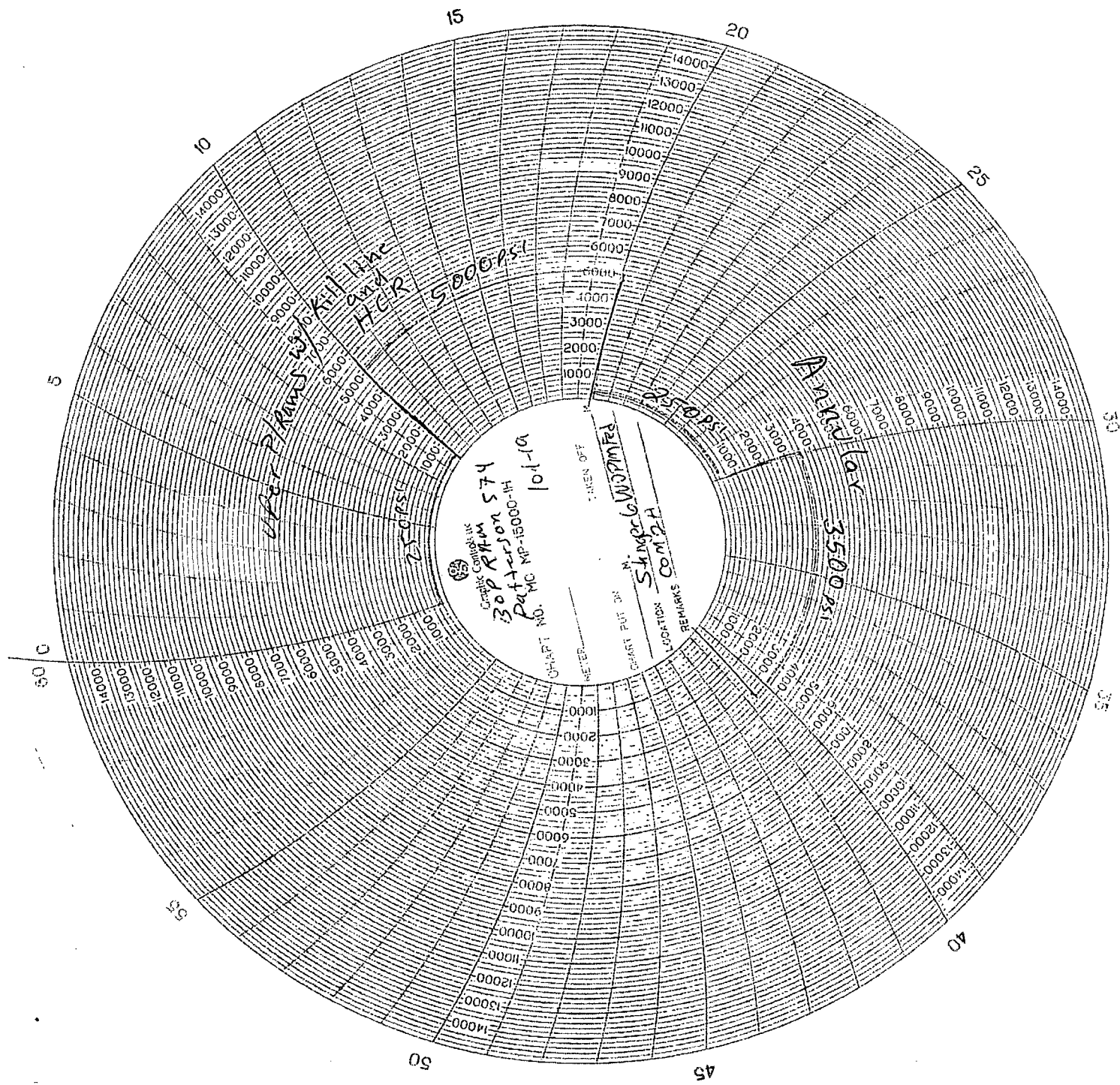
(Instructions on page 2)

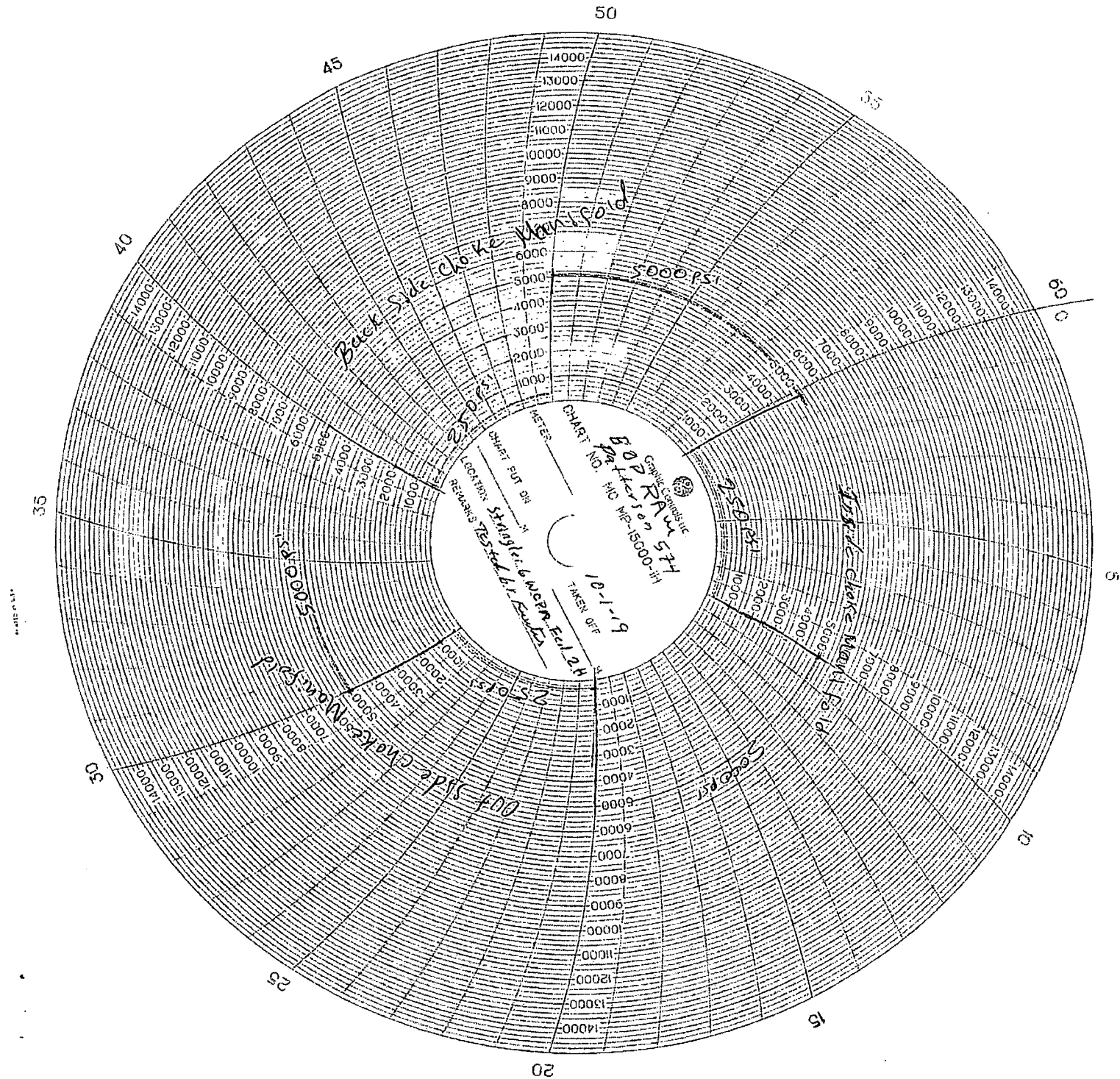
** BLM REVISED ** BLM REVISED ** BLM REVISED ** BLM REVISED ** BLM REVISED **







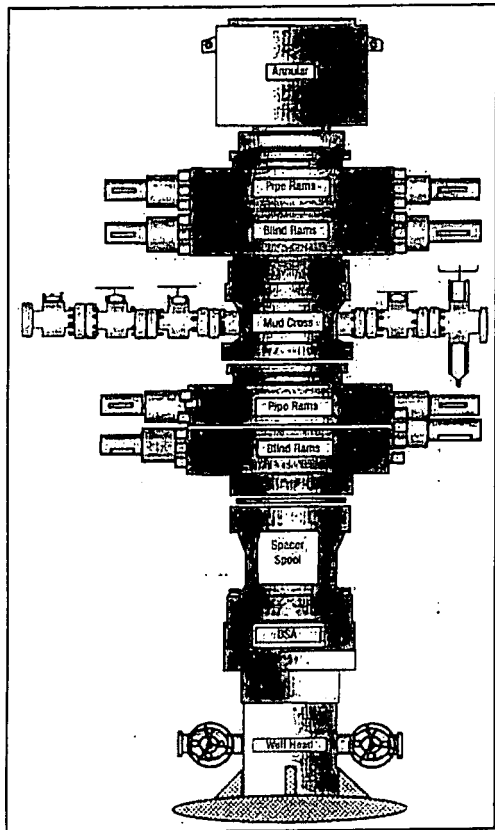




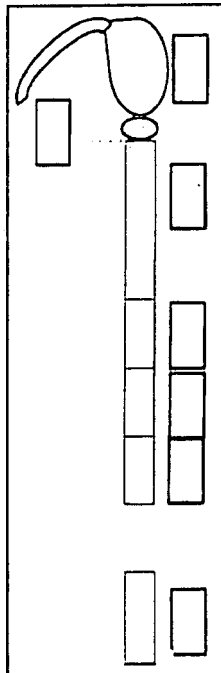
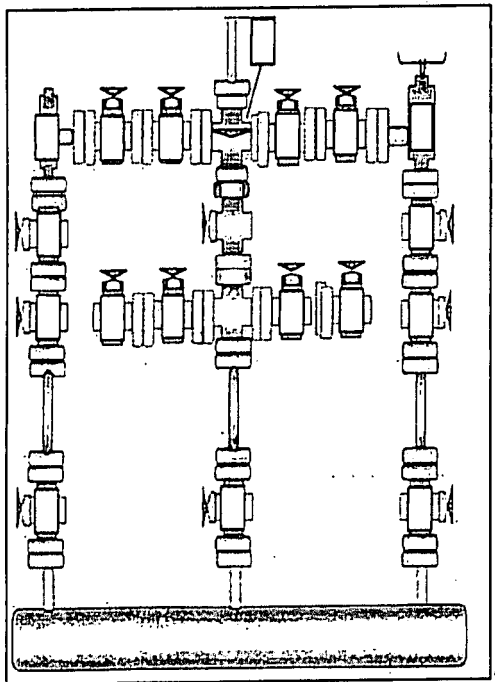


B.O.P. Ram-Block & Iron Rentals, Inc.

Company Mewbourne Lease Stringer 6 worm Fed 2H
 Rig No. Patterson 574 Country/Parish Eddy, NM
 Test Date 10-1-19 Company Phone # _____



Test Sequence	Low Test		High Test		Remarks
	PSI	Duration	PSI	Duration	
#1	250	10mts	5000	10mts	inside choke w/ann.
#2	11	11	11	11	outside choke w/ann.
#3	11	11	11	11	Back Side choke w/ann.
#4	11	11	11	11	Manual L BOP
#5	11	11	11	11	HYdraulic L BOP
#6	11	11	11	11	Mud Pump
#7	11	11	11	11	Stand pipe
#8	11	11	11	11	TIW Valve
#9	11	11	11	11	Dart Valve
#10	11	11	11	11	Blinds w/50' pipe
#11	11	11	11	11	Lower P/Rams
#12	11	11	11	11	Upper P/Rams w/2' gap
#13	11	11	11	11	Upper P/Rams w/11' gap
#14	11	11	3500	11	Annular
#15					
#16					
#17					
#18					
#19					
#20					
#21					



BOP Size and Working Pressure 13 7/8" 10m
 Manifold Size & Working Pressure 4 1/2" 10m
 Wellhead Size and Type 11" 10m
 Drillpipe Connection CET 39
 Test Medium Water
 Unit Operator French
 Charts Received by 1/1/19
 Company Representative _____