

Submit One Copy To Appropriate District
Office
District I
1625 N. French Dr., Hobbs, NM 88240
District II
811 S. First St., Artesia, NM 88210
District III
1000 Rio Brazos Rd., Aztec, NM 87410
District IV
1220 S. St. Francis Dr., Santa Fe, NM 87505

RECEIVED
State of New Mexico
Energy, Minerals and Natural Resources
DEC 23 2009
CONSERVATION DIVISION
1220 South St. Francis Dr.
Santa Fe, NM 87505
DISTRICT II-ARTESIA

Form C-103
Revised November 3, 2011

WELL API NO. 30-015-31346
5. Indicate Type of Lease STATE <input checked="" type="checkbox"/> FEE <input type="checkbox"/>
6. State Oil & Gas Lease No. VB-492
7. Lease Name or Unit Agreement Name White Oak State
8. Well Number 4
9. OGRID Number 229137
10. Pool name or Wildcat Red Lake Queen Grbg SA

SUNDRY NOTICES AND REPORTS ON WELLS
(DO NOT USE THIS FORM FOR PROPOSALS TO DRILL OR TO DEEPEN OR PLUG BACK TO A DIFFERENT RESERVOIR. USE "APPLICATION FOR PERMIT" (FORM C-101) FOR SUCH PROPOSALS.)

1. Type of Well: ☒ Oil Well ☐ Gas Well ☐ Other

2. Name of Operator
COG Operating LLC

3. Address of Operator
2208 W Main Artesia NM 88210

4. Well Location
Unit Letter H 2310 feet from the North line and 330 feet from the East line
Section 23 Township 17S Range 28E NMPM Eddy County

11. Elevation (Show whether DR, RKB, RT, GR, etc.)
3700'

12. Check Appropriate Box to Indicate Nature of Notice, Report or Other Data

NOTICE OF INTENTION TO:

PERFORM REMEDIAL WORK ☐ PLUG AND ABANDON ☐
TEMPORARILY ABANDON ☐ CHANGE PLANS ☐
PULL OR ALTER CASING ☐ MULTIPLE COMPL ☐

SUBSEQUENT REPORT OF:

REMEDIAL WORK ☐ ALTERING CASING ☐
COMMENCE DRILLING OPNS. ☐ P AND A ☐
CASING/CEMENT JOB ☐

OTHER: ☐

☒ Location is ready for OCD inspection after P&A


- ☒ All pits have been remediated in compliance with OCD rules and the terms of the Operator's pit permit and closure plan.
☒ Rat hole and cellar have been filled and leveled. Cathodic protection holes have been properly abandoned.
☒ A steel marker at least 4" in diameter and at least 4' above ground level has been set in concrete. It shows the

OPERATOR NAME, LEASE NAME, WELL NUMBER, API NUMBER, QUARTER/QUARTER LOCATION OR UNIT LETTER, SECTION, TOWNSHIP, AND RANGE. ALL INFORMATION HAS BEEN WELDED OR PERMANENTLY STAMPED ON THE MARKER'S SURFACE.

- ☒ The location has been leveled as nearly as possible to original ground contour and has been cleared of all junk, trash, flow lines and other production equipment.
☒ Anchors, dead men, tie downs and risers have been cut off at least two feet below ground level.
☒ If this is a one-well lease or last remaining well on lease, the battery and pit location(s) have been remediated in compliance with OCD rules and the terms of the Operator's pit permit and closure plan. All flow lines, production equipment and junk have been removed from lease and well location.
☒ All metal bolts and other materials have been removed. Portable bases have been removed. (Poured onsite concrete bases do not have to be removed.)
☒ All other environmental concerns have been addressed as per OCD rules.
☒ Pipelines and flow lines have been abandoned in accordance with 19.15.35.10 NMAC. All fluids have been removed from non-retrieved flow lines and pipelines.
☒ If this is a one-well lease or last remaining well on lease: all electrical service poles and lines have been removed from lease and well location, except for utility's distribution infrastructure.

When all work has been completed, return this form to the appropriate District office to schedule an inspection.

THERE'S AN ACTIVE SPUR FLOWLINE ON EDGE OF LOCATION THAT CANNOT BE SAFELY REMOVED


SIGNATURE  TITLE Regulatory Technician


DATE 12/18/2019

TYPE OR PRINT NAME Delilah Flores
For State Use Only

E-MAIL: dflores2@concho.com


PHONE: 575-748-6946

APPROVED BY:  TITLE Staff 
Conditions of Approval (if any):

DATE 1/7/20 



Central Valley Electric Cooperative, Inc.

A Touchstone Energy® Cooperative 

PO Box 230 • 1403 N. 13th Street
Artesia, NM 88211
(575) 746-3571 Artesia/Dexter/Roswell
(575) 752-3366 Hagerman
(575) 746-4219 Fax
www.cvecoop.org

Charles T. Pinson, Jr., General Manager

December 10, 2019

Jack Callaway
Senior Staff Electrical Engineer
Concho Oil and Gas

RE: Plugged & Abandoned Wells

Dear Mr. Callaway:

I have received your request to remove powerlines to the well locations listed on the enclosed document. I acknowledge these power lines are assets belonging to Central Valley Electric Cooperative, Inc. ("CVEC") and do not belong to Concho Oil and Gas. CVEC will retire these lines, and relinquish our easements, as soon as crews become available.

Sincerely,



Wade Nelson
Manager of Distribution Engineering
(575) 703-1110

Enclosure

WN

Wells To Be Retired

Page 1

Beeson 1
Beeson D Federal 2
Brigham H 4
Burch Keely Unit 115
Burch Keely Unit 149
Burch Keely Unit 218
Burch Keely Unit 241
Burch Keely Unit 258
Burch Keely Unit 263
Burch Keely Unit 294
Burch Keely Unit 304
Burch Keely Unit 310
Burch Keely Unit 337
Burch Keely Unit 362
Burch Keely Unit 405
Burch Keely Unit 44
Burch Keely Unit 47
Burch Keely Unit 54
Burch Keely Unit 696
Burch Keely Unit 8
C T State 1
Choctaw State 1
Cockatoo State 1
COI Empire South Unit 15
Collier State 13
Collier State 14
Collier State 16
Delhi State 4
Dexter 1
Dexter 10
Dexter 7
Dexter Federal 2
Dodd Federal Unit 2
Dodd Federal Unit 4
Dodd Federal Unit 71
Dodd Federal Unit 92
Dodd Federal Unit 96
Dodd Federal Unit 98

Eddy AWH State 1
Elk State 1
Empire S Deep Unit 15
ETZ State Unit 100
ETZ State Unit 102
ETZ State Unit 104
ETZ State Unit 108 (Fed)
ETZ State Unit 109
ETZ State Unit 114
ETZ STATE UNIT 116
ETZ State Unit 120 (Fed)
GJ West Coop Unit 124
GJ West Coop Unit 2
GJ West Coop Unit 23
GJ West Coop Unit 4
GJ West Coop Unit 46
GJ West Coop Unit 70
GJ West Coop Unit 91
GJ West Coop Unit 93
Harvard Federal 6
Holder CB Federal 1
Holder Federal 2
Hondo Federal Gas Com 1
Jalapeno St Com 1H
Jenkins B Federal 11
McIntyre A East 12
McIntyre A East 19
McIntyre A East 2
McIntyre A West 16
McIntyre B 2
McIntyre B 6
McIntyre B 8
McIntyre DK Federal 4
McIntyre DK Federal 6
NG Phillips State 12
NG Phillips State 14
NG Phillips State 18
NG Phillips State 20

NG Phillips State 23
NG Phillips State 24
NG Phillips State 28
NG Phillips State 29
NG Phillips State 30
NG Phillips State 31
NG Phillips State 36
NG Phillips State 37
NG Phillips State 6
NG Phillips State 7
Polaris B Federal 12
Polaris B Federal 29
RJ Unit 136
Samedan State 1
Samedan State 2
Skelly Unit 934
State 3
State 4
Stingray 10 State Com 1
Sunray State 1
Tenneco Fee 1
Tex Mack 11 Federal 35
Thunder Road Federal 6
Thunder Road Federal 8
TJ State 2
Victoria 29 Federal 1
Walker State 2
WD McIntyre C 2
Westall A State 5
Western Federal 1
White Oak State 4
White Star Federal 1
White Star Federal 18
Woolley Federal 1
Woolley Federal 4
Woolley Federal 5

Page 2

ABO 4
AMOCO STATE A 1
AMOCO STATE A 3
ARABIAN 6 FEE 1
Arco 26 A State 1
Berry A Fed 5
Burch Keely Unit 114
Burch Keely Unit 120
Burch Keely Unit 135 Inj
Burch Keely Unit 145
Burch Keely Unit 231
Burch Keely Unit 290
Burch Keely Unit 293
Burch Keely Unit 341
Burch Keely Unit 348
Burch Keely Unit 386
Burch Keely Unit 48
Burch Keely Unit 697
Burch Keely Unit 70 Inj
Burch Keely Unit 72 Inj
Burch Keely Unit 77
Burch Keely Unit 95 Inj
Burch Keely Unit 97 Inj
Cockatoo State 2
Conoco State 1
Continental B State 3
Continental State 3
Crypt 30 State 2H
Dexter 4
Dodd Federal Unit 1
Dodd Federal Unit 14
Dodd Federal Unit 30
Dodd Federal Unit 33
Dodd Federal Unit 41
Dodd Federal Unit 45
Dodd Federal Unit 46
Dodd Federal Unit 51
Dodd Federal Unit 60
Dodd Federal Unit 61
Dodd Federal Unit 62
Edward State 2
Edward State 3
ETZ State Unit 105

Page 3

ETZ State Unit 107
ETZ State Unit 110
ETZ State Unit 112
ETZ State Unit 113
ETZ STATE UNIT 118
Federal CE Gas Com 2
Federal KL-17 1
Flint 1
GC Federal 08
GC Federal 32
Gillespie State 2
GJ West Coop Unit 108
GJ West Coop Unit 11
GJ West Coop Unit 18
GJ West Coop Unit 124
GJ West Coop Unit 125
Hanover State 2
Harper state 16
Harvard Federal 5
Harvard Federal 7
Holder CB federal A 02
Imperial State 5
Jenkins B Federal 13
Jenkins B Federal 17R
Jenkins B Federal 18
LARA MICHELLE 2
Leaker CC State 2
Leaker CC State 9
Loco SW 1
McIntyre A East 1
McIntyre A East 14C
McIntyre A West 3
McIntyre A West 6
McIntyre A West 8
McIntyre A West 9
McIntyre B 1
McIntyre B 3
McIntyre B Federal 4
McIntyre B 9
McIntyre C 1
McIntyre C 2
McIntyre DK Federal 5
McIntyre DK Federal 8
McIntyre E 9

Page 4

NEW MEXICO AS STATE 2

NG Phillips State 9

NG Phillips State 10

NG Phillips State 11

NG Phillips State 16

NG Phillips State 21

NG Phillips State 25

NG Phillips State 26

NG Phillips State 27

NG Phillips State 32

NG Phillips State 33

NG Phillips State 34

NG Phillips State 38

Petrus D 1

Pinto 29 Federal 1

RJ Unit 101

RJ Unit 102

RJ Unit 104

RJ Unit 106

RJ Unit 107

RJ Unit 108

RJ Unit 109

RJ Unit 111

RJ Unit 112

RJ Unit 114

RJ Unit 115

RJ Unit 118

RJ Unit 125

RJ Unit 126

RJ Unit 127

RJ Unit 129

Samedan State 3

Sinclair Parke 1

State I 16

Sunray State 2

Thunder Road Federal 1

Thunder Road Federal 3

Thunder Road Federal 5

WD McIntyre E 10

WD McIntyre E 3

WD McIntyre E 4

WD McIntyre E 9

WD McIntyre E 10

WD McIntyre C 1

Page 5

Woolley Federal 7

Zebu State 1

BKU #108

Jenkins B Federal 5