

District I
1625 N. French Dr., Hobbs, NM 88240
District II
811 S. First St., Artesia, NM 88210
District III
1000 Rio Brazos Rd., Aztec, NM 87410
District IV
1220 S. St. Francis Dr., Santa Fe, NM 87505

State of New Mexico
Energy, Minerals & Natural Resources
NOV 14 2019

Form C-104
Revised August 1, 2011

Oil Conservation Division
1220 South St. Francis Dr.
Santa Fe, NM 87505

Submit one copy to appropriate District Office

☐ AMENDED REPORT

I. REQUEST FOR ALLOWABLE AND AUTHORIZATION TO TRANSPORT

¹ Operator name and Address Mewbourne Oil Company PO Box 5270 Hobbs, NM 88240		² OGRID Number 14744	
		³ Reason for Filing Code/ Effective Date NW/ 10/29/19	
⁴ API Number 30 - 015-46090	⁵ Pool Name Purple Sage; Wolfcamp (Gas)		⁶ Pool Code 98220
⁷ Property Code 325749	⁸ Property Name Queen 23/24 W0JI Fed Com		⁹ Well Number 2H

II. ¹⁰ Surface Location

Ul or lot no.	Section	Township	Range	Lot Idn	Feet from the	North/South Line	Feet from the	East/West line	County
K	23	24S	28E		2250	South	21500	West	Eddy

¹¹ Bottom Hole Location

UL or lot no.	Section	Township	Range	Lot Idn	Feet from the	North/South line	Feet from the	East/West line	County
I	24	24S	28E		2320	South	316	East	Eddy
¹² Lse Code F	¹³ Producing Method Code Flowing		¹⁴ Gas Connection Date 10/29/19		¹⁵ C-129 Permit Number		¹⁶ C-129 Effective Date		¹⁷ C-129 Expiration Date

III. Oil and Gas Transporters




¹⁸ Transporter OGRID	¹⁹ Transporter Name and Address	²⁰ O/G/W
	Oryx 4000 N Big Spring Midland, TX 79701	O
282301	Crestwood New Mexico Pipeline 801 Cherry Street STE 3800 Ft. Worth, TX 76102	G

IV. Well Completion Data We are asking for an exemption from tubing at this time.

²¹ Spud Date 08/09/19	²² Ready Date 10/29/19	²³ TD 17671'	²⁴ PBDT 17606'	²⁵ Perforations 10320' - 17606'	²⁶ DHC, MC
²⁷ Hole Size		²⁸ Casing & Tubing Size		²⁹ Depth Set	³⁰ Sacks Cement
17 1/2"		13 3/8"		377'	225
12 1/4"		9 5/8"		2552'	775
8 3/4"		7"		9864'	775
6 1/4"		4 1/2"		9079 - 17670'	500

V. Well Test Data

³¹ Date New Oil 10/29/19	³² Gas Delivery Date 10/29/19	³³ Test Date 11/1/19	³⁴ Test Length 24 hrs	³⁵ Tbg. Pressure NA	³⁶ Csg. Pressure 2400
³⁷ Choke Size 30/64"	³⁸ Oil 904	³⁹ Water 4449	⁴⁰ Gas 2077		⁴¹ Test Method Producing

⁴² I hereby certify that the rules of the Oil Conservation Division have been complied with and that the information given above is true and complete to the best of my knowledge and belief. Signature: 		OIL CONSERVATION DIVISION Approved by: 	
Printed name: Jackie Lathan		Title: Geo Eng	
Title: Regulatory		Approval Date: 1-14-2020	
E-mail Address: jlathan@mewbourne.com		<div>A Certified Directional Survey requested as required by NMOCD Rule 19.15.16.14 NMAC</div> 	
Date: 11/08/19	Phone: 575-393-5905		