

District I
1625 N. French Dr., Hobbs, NM 88240
District II
811 S. First St., Artesia, NM 88210
District III
1000 Rio Brazos Rd., Aztec, NM 87410
District IV
1220 S. St. Francis Dr., Santa Fe, NM 87505

State of New Mexico
Energy, Minerals & Natural Resources

Oil Conservation Division

1220 South St. Francis
Santa Fe, NM 87505

RECEIVED

NOV 14 2019

Submit one copy to appropriate District Office

Form C-104
Revised August 1, 2011

DISTRICT IV-ARTESIA O.C.D.

☐ AMENDED REPORT

I. REQUEST FOR ALLOWABLE AND AUTHORIZATION TO TRANSPORT

¹ Operator name and Address Mewbourne Oil Company PO Box 5270 Hobbs, NM 88240		² OGRID Number 14744	
		³ Reason for Filing Code/ Effective Date NW/ 10/29/19	
⁴ API Number 30 - 015-46089	⁵ Pool Name Purple Sage; Wolfcamp (Gas)		⁶ Pool Code 98220
⁷ Property Code 325749	⁸ Property Name Queen 23/24 W0JI Fed Com		⁹ Well Number 1H

II. ¹⁰ Surface Location

Ul or lot no.	Section	Township	Range	Lot Idn	Feet from the	North/South Line	Feet from the	East/West line	County
K	23	24S	28E		2200	South	2150	West	Eddy

¹¹ Bottom Hole Location

UL or lot no.	Section	Township	Range	Lot Idn	Feet from the	North/South line	Feet from the	East/West line	County
I	24	24S	28E		1353	South	316	East	Eddy
¹² Lse Code F	¹³ Producing Method Code Flowing		¹⁴ Gas Connection Date 10/29/19		¹⁵ C-129 Permit Number		¹⁶ C-129 Effective Date		¹⁷ C-129 Expiration Date

III. Oil and Gas Transporters

¹⁸ Transporter OGRID	¹⁹ Transporter Name and Address	²⁰ O/G/W
	Oryx 4000 N Big Spring Midland, TX 79701	O
282301	Crestwood New Mexico Pipeline 801 Cherry Street STE 3800 Ft. Worth, TX 76102	G


IV. Well Completion Data We are asking for an exemption from tubing at this time.



²¹ Spud Date 08/29/19	²² Ready Date 10/29/19	²³ TD 17472'	²⁴ PBSD 17472'	²⁵ Perforations 10086' - 17456'	²⁶ DHC, MC
²⁷ Hole Size		²⁸ Casing & Tubing Size		²⁹ Depth Set	³⁰ Sacks Cement
17 1/2"		13 3/8"		376'	225
12 1/4"		9 5/8"		2583'	725
8 3/4"		7"		9867'	775
6 1/8"		4 1/2"		9071 - 17470'	475

V. Well Test Data

³¹ Date New Oil 10/29/19	³² Gas Delivery Date 10/29/19	³³ Test Date 11/1/19	³⁴ Test Length 24 hrs	³⁵ Tbg. Pressure NA	³⁶ Csg. Pressure 2200
³⁷ Choke Size 30/64"	³⁸ Oil 1003	³⁹ Water 3720	⁴⁰ Gas 2323		⁴¹ Test Method Producing

⁴² I hereby certify that the rules of the Oil Conservation Division have been complied with and that the information given above is true and complete to the best of my knowledge and belief.

Signature: 
Printed name: Jackie Lathan
Title: Regulatory
E-mail Address: jlathan@mewbourne.com
Date: 11/08/19
Phone: 575-393-5905

OIL CONSERVATION DIVISION
Approved by: 
Title: Geologist
Approval Date: 1-14-2020

A Certified Directional Survey
requested as required by NMOCD
Rule 19.15.16.14 NMAC