

Submit One Copy To Appropriate District

State of New Mexico

Form C-103

Office

Minerals and Natural Resources

Revised November 3, 2011

District I

1625 N. French Dr., Hobbs, NM 88240

District II

811 S. First St., Artesia, NM 88210

District III

1000 Rio Brazos Rd., Aztec, NM 87410

District IV

1220 S. St. Francis Dr., Santa Fe, NM 87505

ARTESIA DISTRICT  
OIL CONSERVATION DIVISION  
DEC 31 2019  
RECEIVED

OIL CONSERVATION DIVISION

1220 South St. Francis Dr.

Santa Fe, NM 87505

WELL API NO. 30-015-25384
5. Indicate Type of Lease STATE <input checked="" type="checkbox"/> FEE <input type="checkbox"/>
6. State Oil & Gas Lease No. B-1266
7. Lease Name or Unit Agreement Name GJ West Coop Unit
8. Well Number 70
9. OGRID Number 229137
10. Pool name or Wildcat GJ;7Rvs-Qn-Grbg-Glorietta-Yeso East

**SUNDRY NOTICES AND REPORTS ON WELLS**  
(DO NOT USE THIS FORM FOR PROPOSALS TO DRILL OR TO DEEPEN OR PLUG BACK TO A DIFFERENT RESERVOIR. USE "APPLICATION FOR PERMIT" (FORM C-101) FOR SUCH PROPOSALS.)

1. Type of Well:  Oil Well  Gas Well  Other

2. Name of Operator  
COG Operating LLC

3. Address of Operator  
2208 W Main Artesia NM 88210

4. Well Location  
Unit Letter L 1345 feet from the South line and 330 feet from the West line  
Section 22 Township 17S Range 29E NMPM Eddy County

11. Elevation (Show whether DR, RKB, RT, GR, etc.)  
3548' GR

12. Check Appropriate Box to Indicate Nature of Notice, Report or Other Data

<b>NOTICE OF INTENTION TO:</b>	<b>SUBSEQUENT REPORT OF:</b>
PERFORM REMEDIAL WORK <input type="checkbox"/>	REMEDIAL WORK <input type="checkbox"/>
TEMPORARILY ABANDON <input type="checkbox"/>	ALTERING CASING <input type="checkbox"/>
PULL OR ALTER CASING <input type="checkbox"/>	COMMENCE DRILLING OPNS. <input type="checkbox"/>
	P AND A <input type="checkbox"/>
	CASING/CEMENT JOB <input type="checkbox"/>
OTHER: <input type="checkbox"/>	<input checked="" type="checkbox"/> Location is ready for OCD inspection after P&A

All pits have been remediated in compliance with OCD rules and the terms of the Operator's pit permit and closure plan.

Rat hole and cellar have been filled and leveled. Cathodic protection holes have been properly abandoned.


A steel marker at least 4" in diameter and at least 4' above ground level has been set in concrete. It shows the

**OPERATOR NAME, LEASE NAME, WELL NUMBER, API NUMBER, QUARTER/QUARTER LOCATION OR UNIT LETTER, SECTION, TOWNSHIP, AND RANGE. ALL INFORMATION HAS BEEN WELDED OR PERMANENTLY STAMPED ON THE MARKER'S SURFACE.**

- The location has been leveled as nearly as possible to original ground contour and has been cleared of all junk, trash, flow lines and other production equipment.
- Anchors, dead men, tie downs and risers have been cut off at least two feet below ground level.
- If this is a one-well lease or last remaining well on lease, the battery and pit location(s) have been remediated in compliance with OCD rules and the terms of the Operator's pit permit and closure plan. All flow lines, production equipment and junk have been removed from lease and well location.
- All metal bolts and other materials have been removed. Portable bases have been removed. (Poured onsite concrete bases do not have to be removed.)
- All other environmental concerns have been addressed as per OCD rules.
- Pipelines and flow lines have been abandoned in accordance with 19.15.35.10 NMAC. All fluids have been removed from non-retrieved flow lines and pipelines.
- If this is a one-well lease or last remaining well on lease: all electrical service poles and lines have been removed from lease and well location, except for utility's distribution infrastructure.


When all work has been completed, return this form to the appropriate District office to schedule an inspection.

PLEASE SEE ATTACHED

SIGNATURE  TITLE Regulatory Technician DATE 12/30/2019

TYPE OR PRINT NAME Delilah Flores E-MAIL: [dflores2@concho.com](mailto:dflores2@concho.com) PHONE: 575-748-6946


For State Use Only

APPROVED BY:  TITLE Staff Mgr DATE 1/6/20

Conditions of Approval (if any):



# Central Valley Electric Cooperative, Inc.

A Touchstone Energy® Cooperative 

PO Box 230 • 1403 N. 13<sup>th</sup> Street  
Artesia, NM 88211  
(575) 746-3571 Artesia/Dexter/Roswell  
(575) 752-3366 Hagerman  
(575) 746-4219 Fax  
[www.cvecoop.org](http://www.cvecoop.org)

Charles T. Pinson, Jr., General Manager

December 10, 2019

Jack Callaway  
Senior Staff Electrical Engineer  
Concho Oil and Gas

RE: Plugged & Abandoned Wells

Dear Mr. Callaway:

I have received your request to remove powerlines to the well locations listed on the enclosed document. I acknowledge these power lines are assets belonging to Central Valley Electric Cooperative, Inc. ("CVEC") and do not belong to Concho Oil and Gas. CVEC will retire these lines, and relinquish our easements, as soon as crews become available.

Sincerely,



Wade Nelson  
Manager of Distribution Engineering  
(575) 703-1110

Enclosure

WN

# Wells To Be Retired

Page 1

Beeson 1  
Beeson D Federal 2  
Brigham H 4  
Burch Keely Unit 115  
Burch Keely Unit 149  
Burch Keely Unit 218  
Burch Keely Unit 241  
Burch Keely Unit 258  
Burch Keely Unit 263  
Burch Keely Unit 294  
Burch Keely Unit 304  
Burch Keely Unit 310  
Burch Keely Unit 337  
Burch Keely Unit 362  
Burch Keely Unit 405  
Burch Keely Unit 44  
Burch Keely Unit 47  
Burch Keely Unit 54  
Burch Keely Unit 696  
Burch Keely Unit 8  
C T State 1  
Choctaw State 1  
Cockatoo State 1  
COI Empire South Unit 15  
Collier State 13  
Collier State 14  
Collier State 16  
Delhi State 4  
Dexter 1  
Dexter 10  
Dexter 7  
Dexter Federal 2  
Dodd Federal Unit 2  
Dodd Federal Unit 4  
Dodd Federal Unit 71  
Dodd Federal Unit 92  
Dodd Federal Unit 96  
Dodd Federal Unit 98

Eddy AWH State 1  
Elk State 1  
Empire S Deep Unit 15  
ETZ State Unit 100  
ETZ State Unit 102  
ETZ State Unit 104  
ETZ State Unit 108 (Fed)  
ETZ State Unit 109  
ETZ State Unit 114  
ETZ STATE UNIT 116  
ETZ State Unit 120 (Fed)  
GJ West Coop Unit 124  
GJ West Coop Unit 2  
GJ West Coop Unit 23  
GJ West Coop Unit 4  
GJ West Coop Unit 46  
GJ West Coop Unit 70  
GJ West Coop Unit 91  
GJ West Coop Unit 93  
Harvard Federal 6  
Holder CB Federal 1  
Holder Federal 2  
Hondo Federal Gas Com 1  
Jalapeno St Com 1H  
Jenkins B Federal 11  
McIntyre A East 12  
McIntyre A East 19  
McIntyre A East 2  
McIntyre A West 16  
McIntyre B 2  
McIntyre B 6  
McIntyre B 8  
McIntyre DK Federal 4  
McIntyre DK Federal 6  
NG Phillips State 12  
NG Phillips State 14  
NG Phillips State 18  
NG Phillips State 20

NG Phillips State 23  
NG Phillips State 24  
NG Phillips State 28  
NG Phillips State 29  
NG Phillips State 30  
NG Phillips State 31  
NG Phillips State 36  
NG Phillips State 37  
NG Phillips State 6  
NG Phillips State 7  
Polaris B Federal 12  
Polaris B Federal 29  
RJ Unit 136  
Samedan State 1  
Samedan State 2  
Skelly Unit 934  
State 3  
State 4  
Stingray 10 State Com 1  
Sunray State 1  
Tenneco Fee 1  
Tex Mack 11 Federal 35  
Thunder Road Federal 6  
Thunder Road Federal 8  
TJ State 2  
Victoria 29 Federal 1  
Walker State 2  
WD McIntyre C 2  
Westall A State 5  
Western Federal 1  
White Oak State 4  
White Star Federal 1  
White Star Federal 18  
Woolley Federal 1  
Woolley Federal 4  
Woolley Federal 5

## Page 2

ABO 4  
AMOCO STATE A 1  
AMOCO STATE A 3  
ARABIAN 6 FEE 1  
Arco 26 A State 1  
Berry A Fed 5  
Burch Keely Unit 114  
Burch Keely Unit 120  
Burch Keely Unit 135 Inj  
Burch Keely Unit 145  
Burch Keely Unit 231  
Burch Keely Unit 290  
Burch Keely Unit 293  
Burch Keely Unit 341  
Burch Keely Unit 348  
Burch Keely Unit 386  
Burch Keely Unit 48  
Burch Keely Unit 697  
Burch Keely Unit 70 Inj  
Burch Keely Unit 72 Inj  
Burch Keely Unit 77  
Burch Keely Unit 95 Inj  
Burch Keely Unit 97 Inj  
Cockatoo State 2  
Conoco State 1  
Continental B State 3  
Continental State 3  
Crypt 30 State 2H  
Dexter 4  
Dodd Federal Unit 1  
Dodd Federal Unit 14  
Dodd Federal Unit 30  
Dodd Federal Unit 33  
Dodd Federal Unit 41  
Dodd Federal Unit 45  
Dodd Federal Unit 46  
Dodd Federal Unit 51  
Dodd Federal Unit 60  
Dodd Federal Unit 61  
Dodd Federal Unit 62  
Edward State 2  
Edward State 3  
ETZ State Unit 105

## Page 3

ETZ State Unit 107  
ETZ State Unit 110  
ETZ State Unit 112  
ETZ State Unit 113  
ETZ STATE UNIT 118  
Federal CE Gas Com 2  
Federal KL-17 1  
Flint 1  
GC Federal 08  
GC Federal 32  
Gillespie State 2  
GJ West Coop Unit 108  
GJ West Coop Unit 11  
GJ West Coop Unit 18  
GJ West Coop Unit 124  
GJ West Coop Unit 125  
Hanover State 2  
Harper state 16  
Harvard Federal 5  
Harvard Federal 7  
Holder CB federal A 02  
Imperial State 5  
Jenkins B Federal 13  
Jenkins B Federal 17R  
Jenkins B Federal 18  
LARA MICHELLE 2  
Leaker CC State 2  
Leaker CC State 9  
Loco SW 1  
McIntyre A East 1  
McIntyre A East 14C  
McIntyre A West 3  
McIntyre A West 6  
McIntyre A West 8  
McIntyre A West 9  
McIntyre B 1  
McIntyre B 3  
McIntyre B Federal 4  
McIntyre B 9  
McIntyre C 1  
McIntyre C 2  
McIntyre DK Federal 5  
McIntyre DK Federal 8  
McIntyre E 9

## Page 4

NEW MEXICO AS STATE 2

NG Phillips State 9

NG Phillips State 10

NG Phillips State 11

NG Phillips State 16

NG Phillips State 21

NG Phillips State 25

NG Phillips State 26

NG Phillips State 27

NG Phillips State 32

NG Phillips State 33

NG Phillips State 34

NG Phillips State 38

Petrus D 1

Pinto 29 Federal 1

RJ Unit 101

RJ Unit 102

RJ Unit 104

RJ Unit 106

RJ Unit 107

RJ Unit 108

RJ Unit 109

RJ Unit 111

RJ Unit 112

RJ Unit 114

RJ Unit 115

RJ Unit 118

RJ Unit 125

RJ Unit 126

RJ Unit 127

RJ Unit 129

Samedan State 3

Sinclair Parke 1

State I 16

Sunray State 2

Thunder Road Federal 1

Thunder Road Federal 3

Thunder Road Federal 5

WD McIntyre E 10

WD McIntyre E 3

WD McIntyre E 4

WD McIntyre E 9

WD McIntyre E 10

WD McIntyre C 1

# Page 5

Woolley Federal 7

Zebu State 1

BKU #108

Jenkins B Federal 5