

# INCLINATION REPORT


DATE: 10/21/05

WELL NAME : POKER LAKE 227  
LOCATION: Eddy County, New Mexico  
OPERATOR: BASS ENTERPRISES  
DRILLING CONTRACTOR: GREY WOLF DRILLING COMPANY, LP  
RIG 15

I, Freddie Rios, do hereby certify, that the following inclination report was prepared in the office of GREY WOLF DRILLING COMPANY, LP in Midland, Texas, under my supervision, from records of said well, and is true and correct to the best of my knowledge:


DEGREE	DEPTH	DEGREE	DEPTH	DEGREE	DEPTH	DEGREE	DEPTH
1	@ 228	1	@ 2152	1	@ 5015		
1.5	@ 466	1	@ 2247	1	@ 5398		
.5	@ 676	1	@ 2343	1	@ 5838		
.5	@ 869	.5	@ 2566	.5	@ 6288		
1	@ 1035	.5	@ 2788	.5	@ 6683		
1	@ 1226	1	@ 3011	1	@ 7082		
1.5	@ 1346	2	@ 3234	1	@ 7492		
1	@ 1442	1.5	@ 3330	1	@ 7610		
.5	@ 1530	1	@ 3425				
1	@ 1618	1.5	@ 3914				
1	@ 1857	1	@ 4339				
3	@ 2113	1	@ 4646				


Drilling Contractor:  
Grey Wolf Drilling Company, LP

By:   
Freddie Rios

Subscribed and sworn to before me on this 25th day of October, 2005.

My Commission Expires: 2-15-06



By:   
Notary Public

