

District I
1625 N. French Dr., Hobbs, NM 88240
District II
1301 W. Grand Avenue, Artesia, NM 88210
District III
1000 Rio Brazos Road, Aztec, NM 87410
District IV
1220 S. St. Francis Dr., Santa Fe, NM 87505

State of New Mexico
Energy Minerals and Natural Resources

Form C
March 12,

Oil Conservation Division
1220 South St. Francis Dr.
Santa Fe, NM 87505

For drilling and production facilities, submit to appropriate NMOCD District Office.
For downstream facilities, submit to Santa Fe office

Pit or Below-Grade Tank Registration or Closure

Is pit or below-grade tank covered by a "general plan"? Yes No

Type of action: Registration of a pit or below-grade tank Closure of a pit or below-grade tank

Operator: Pogo Producing Company Telephone: 432-685-8100 e-mail address: wrightc@pogoproducing.com
Address: P. O. Box 10340, Midland, TX 79702-7340

Facility or well name: Palladium 7 Fed #3 API #: 30-015-29743 U/L or Qtr/Qtr G Sec 7 T 24 R 31
County: Eddy Latitude 32:14:0.64N Longitude 103:48:31.43W NAD: 1927 1983 Surface Owner Federal State Private India

Pit Type: Drilling <input checked="" type="checkbox"/> Production <input type="checkbox"/> Disposal <input type="checkbox"/> Workover <input type="checkbox"/> Emergency <input type="checkbox"/> Lined <input checked="" type="checkbox"/> Unlined <input type="checkbox"/> Liner type: Synthetic <input checked="" type="checkbox"/> Thickness <u>12</u> mil Clay <input type="checkbox"/> Volume <u>16000</u> bbl	Below-grade tank Volume: _____ bbl Type of fluid: _____ RECEIVED Construction material: _____ Double-walled, with leak detection? Yes <input type="checkbox"/> If not, explain why not DEC 15 2004 QDD-ARTESIA						
Depth to ground water (vertical distance from bottom of pit to seasonal high water elevation of ground water.)	<table border="1"> <tr> <td>Less than 50 feet</td> <td>(20 points)</td> </tr> <tr> <td>50 feet or more, but less than 100 feet</td> <td>(10 points)</td> </tr> <tr> <td>100 feet or more</td> <td>(0 points) 0</td> </tr> </table>	Less than 50 feet	(20 points)	50 feet or more, but less than 100 feet	(10 points)	100 feet or more	(0 points) 0
Less than 50 feet	(20 points)						
50 feet or more, but less than 100 feet	(10 points)						
100 feet or more	(0 points) 0						
Wellhead protection area: (Less than 200 feet from a private domestic water source, or less than 1000 feet from all other water sources.)	<table border="1"> <tr> <td>Yes</td> <td>(20 points)</td> </tr> <tr> <td>No</td> <td>(0 points) 0</td> </tr> </table>	Yes	(20 points)	No	(0 points) 0		
Yes	(20 points)						
No	(0 points) 0						
Distance to surface water: (horizontal distance to all wetlands, playas, irrigation canals, ditches, and perennial and ephemeral watercourses.)	<table border="1"> <tr> <td>Less than 200 feet</td> <td>(20 points)</td> </tr> <tr> <td>200 feet or more, but less than 1000 feet</td> <td>(10 points)</td> </tr> <tr> <td>1000 feet or more</td> <td>(0 points) 0</td> </tr> </table>	Less than 200 feet	(20 points)	200 feet or more, but less than 1000 feet	(10 points)	1000 feet or more	(0 points) 0
Less than 200 feet	(20 points)						
200 feet or more, but less than 1000 feet	(10 points)						
1000 feet or more	(0 points) 0						
Ranking Score (Total Points) 0							

If this is a pit closure: (1) attach a diagram of the facility showing the pit's relationship to other equipment and tanks. (2) Indicate disposal location: onsite offsite If offsite, name of facility _____ (3) Attach a general description of remedial action taken including remediation start date: _____ end date. (4) Groundwater encountered: No Yes If yes, show depth below ground surface _____ ft. and attach sample results. (5) Attach soil sample results and a diagram of sample locations and excavations.

I hereby certify that the information above is true and complete to the best of my knowledge and belief. I further certify that the above-described pit or below-grade tank has been/will be constructed or closed according to NMOCD guidelines a general permit , or an (attached) alternative OCD-approved plan .
Date: 12/16/04

Printed Name/Title Cathy Wright, Sr Eng Tech Signature Cathy Wright

Your certification and NMOCD approval of this application/closure does not relieve the operator of liability should the contents of the pit or tank contaminate ground water otherwise endanger public health or the environment. Nor does it relieve the operator of its responsibility for compliance with any other federal, state, or local laws and/or regulations.

Approved: Field Rep ID Date: DEC 16 2004 Signature [Signature]
Printed Name/Title _____ Signature _____

Ground-water levels for New Mexico

Search Results -- 1 sites found

Search Criteria

site_no list = • 321205103544701

Save file of selected sites to local disk for future upload

USGS 321205103544701 24S.30E.19.42113

Available data for this site

Ground-water: Levels



Eddy County, New Mexico

Hydrologic Unit Code

Latitude 32°12'05", Longitude 103°54'47" NAD27

Gage datum 3,167.00 feet above sea level NGVD29

The depth of the well is 452 feet below land surface.

This well is completed in RUSTLER FORMATION (312RSLR)

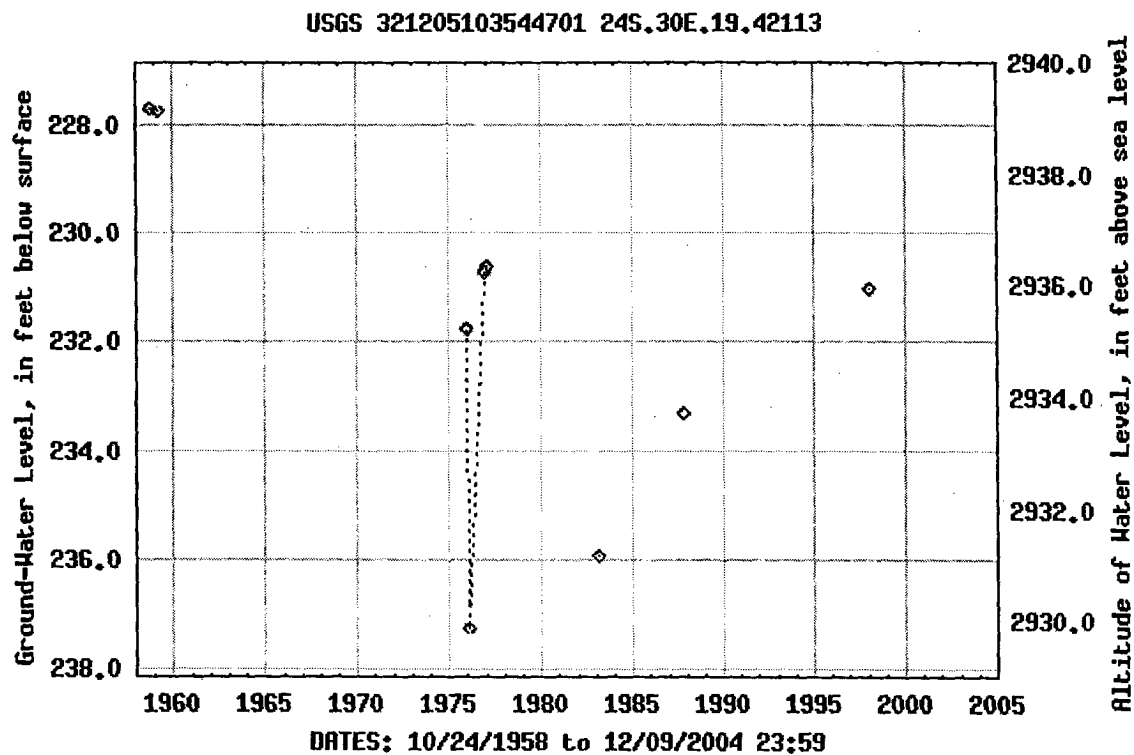
Output formats

[Table of data](#)

[Tab-separated data](#)

[Graph of data](#)

[Reselect period](#)



Breaks in the plot represent a gap of at least one calendar year between two consecutive points.

[Download a presentation-quality graph](#)

Questions about data [New Mexico NWISWeb Data Inquiries](#)

Feedback on this website [New Mexico NWISWeb Maintainer](#)

Ground water for New Mexico: Water Levels

<http://waterdata.usgs.gov/nm/nwis/gwlevels?>

[Top](#)
[Explanation of terms](#)

Retrieved on 2004-12-09 12:20:07 EST

Department of the Interior, U.S. Geological Survey

USGS Water Resources of New Mexico


[Privacy Statement](#) || [Disclaimer](#) || [Accessibility](#) || [FOIA](#)

2.02 1.51 nadww01



Water Resources

Data Category: Geographic Area:

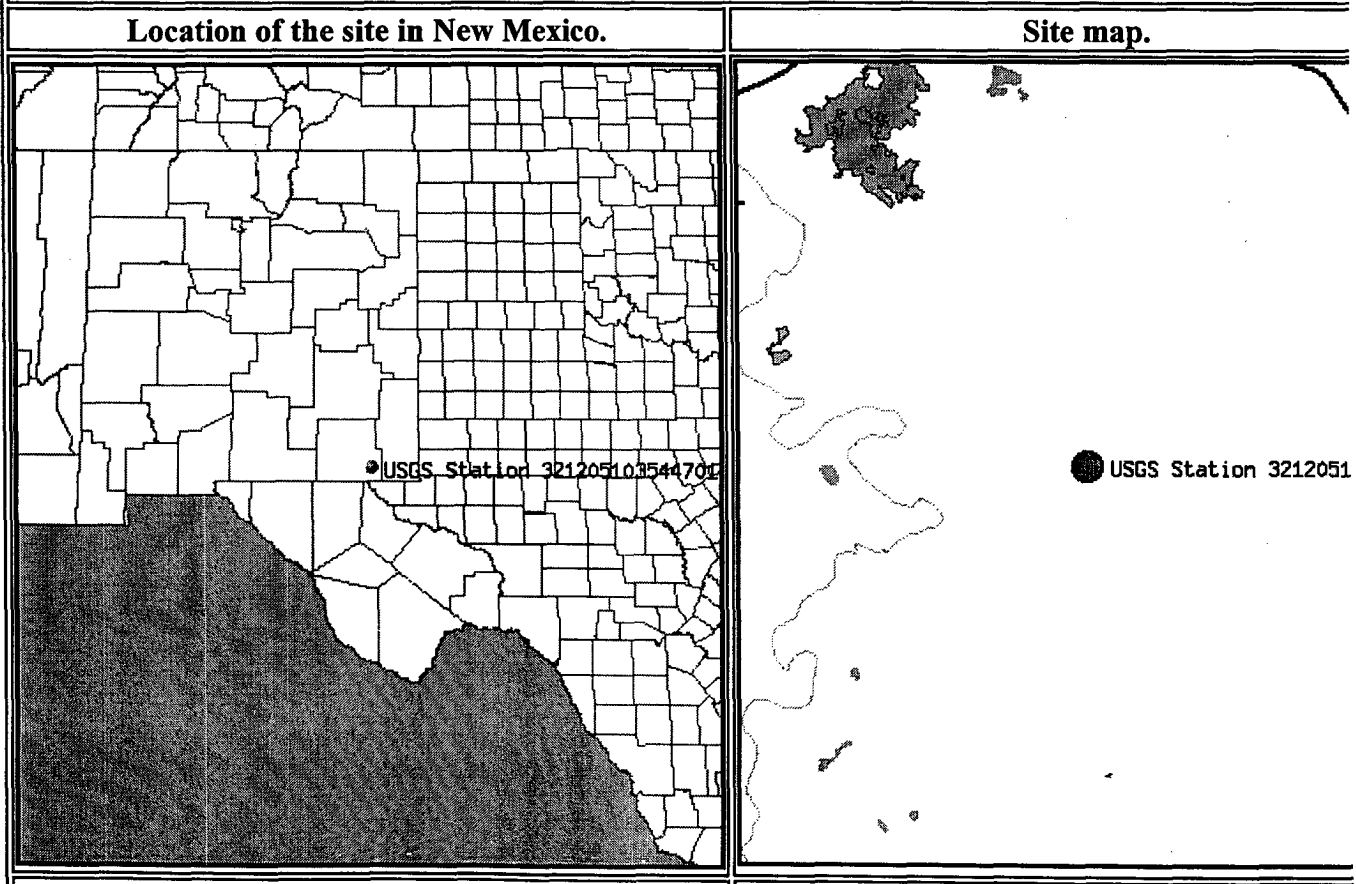
This server(nwis.waterdata.usgs.gov) is currently experiencing network and database connectivity problems which prevent Real-Time data from being updated. We are actively working  on resolving this issue.
All real-time data continues to be available at <http://waterdata.usgs.gov/nwis/rt>.

Site Map for New Mexico

USGS 321205103544701 24S.30E.19.42113

Available data for this site

Eddy County, New Mexico
 Hydrologic Unit Code
 Latitude 32°12'05", Longitude 103°54'47" NAD27
 Gage datum 3,167.00 feet above sea level NGVD29



Great Circle Calculator.

By Ed Williams

You need Javascript enabled if you want this page to do anything useful! For Netscape, it's under Options/Network Preferences/Languages.

Compute true course and distance between points.

Enter lat/lon of points, select distance units and earth model and click "compute". Lat/lons may be entered in DD.DD, DD:MM.MM or DD:MM:SS.SS formats.

Note that if either point is very close to a pole, the course may be inaccurate, because of its extreme sensitivity to position and inevitable rounding error.

Input Data

Lat1		Lon1	
32:12:05	N	103:54:47	W
Lat2		Lon2	
32:14:.64	N	103:48:31.43	W

Output

Course 1-2	Course 2-1	Distance
69.9736742	250.029293	5.635544894

Distance Units: Earth model:

Compute lat/lon given radial and distance from a known point

Enter lat/lon of initial point, true course and distance. Select distance units and earth model and click "compute". Lat/lons may be entered in DD.DD, DD:MM.MM or DD:MM:SS.SS formats.

Note that the starting point cannot be a pole.

Input data

Lat1		Lon1	
0:00.00	N	0:00.00	W
Course 1-2		Distance 1-2	