

**District I**

1635 N. French Dr., Hobbs, NM 88240

**District II**

1301 W. Grand Avenue, Artesia, NM 88210

**District III**

1000 Rio Brazos Rd., Aztec, NM 87410

**District IV**

1220 S. St. Francis Dr., Santa Fe, NM 87505

## State of New Mexico

Energy, Minerals &amp; Natural Resources Department

## OIL CONSERVATION DIVISION

1220 South St. Francis Dr.

Santa Fe, NM 87505

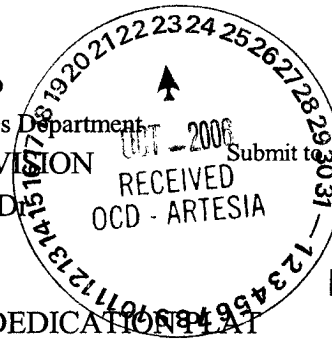
Form C-102

Revised October 12, 2005

Submit to Appropriate District Office

State Lease - 4 Copies

Fee Lease - 3 Copies

☐ AMENDED REPORT

## WELL LOCATION AND ACREAGE DEDICATION PLAT

<sup>1</sup> API Number 30-015-22935		<sup>2</sup> Pool Code 82775		<sup>3</sup> Pool Name Penasco Draw; Permo Penn	
<sup>4</sup> Property Code 11985		<sup>5</sup> Property Name Allison CQ Federal Com			<sup>6</sup> Well Number 2
<sup>7</sup> OGRID No. 025575		<sup>8</sup> Operator Name Yates Petroleum Corporation			<sup>9</sup> Elevation 3602'GR

<sup>10</sup> Surface Location


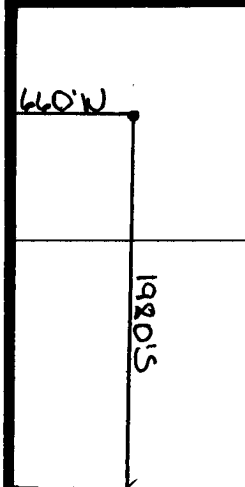
UL or lot no. L	Section 12	Township 19S	Range 24E	Lot Idn	Feet from the 1980	North/South line South	Feet from the 660	East/West line West	County Eddy
--------------------	---------------	-----------------	--------------	---------	-----------------------	---------------------------	----------------------	------------------------	----------------

<sup>11</sup> Bottom Hole Location If Different From Surface

UL or lot no.	Section	Township	Range	Lot Idn	Feet from the	North/South line	Feet from the	East/West line	County
---------------	---------	----------	-------	---------	---------------	------------------	---------------	----------------	--------

<sup>12</sup> Dedicated Acres 320	<sup>13</sup> Joint or Infill	<sup>14</sup> Consolidation Code	<sup>15</sup> Order No.
--------------------------------------	-------------------------------	----------------------------------	-------------------------

No allowable will be assigned to this completion until all interests have been consolidated or a non-standard unit has been approved by the division.

<sup>16</sup>				<sup>17</sup> OPERATOR CERTIFICATION <i>I hereby certify that the information contained herein is true and complete to the best of my knowledge and belief, and that this organization either owns a working interest or unleased mineral interest in the land including the proposed bottom hole location or has a right to drill this well at this location pursuant to a contract with an owner of such a mineral or working interest, or to a voluntary pooling agreement or a compulsory pooling order heretofore entered by the division.</i>  Signature October 19, 2006 Date Tina Huerta Printed Name
				<sup>18</sup> SURVEYOR CERTIFICATION <i>I hereby certify that the well location shown on this plat was plotted from field notes of actual surveys made by me or under my supervision, and that the same is true and correct to the best of my belief.</i> Date of Survey Signature and Seal of Professional Surveyor: Certificate Number

**District I**  
7625 N. French Dr., Hobbs, NM 88240  
**District II**  
1301 W. Grand Avenue, Artesia, NM 88210  
**District III**  
1000 Rio Brazos Rd., Aztec, NM 87410  
**District IV**  
1220 S. St. Francis Dr., Santa Fe, NM 87505

State of New Mexico  
Energy, Minerals & Natural Resources Department  
**OIL CONSERVATION DIVISION**  
1220 South St. Francis Dr.  
Santa Fe, NM 87505



Form C-102  
Revised October 12, 2005  
Submitted to Appropriate District Office  
State Lease - 4 Copies  
Fee Lease - 3 Copies

☐ AMENDED REPORT

**WELL LOCATION AND ACREAGE DEDICATION PLAT**

<sup>1</sup> API Number 30-015-22935		<sup>2</sup> Pool Code 78550		<sup>3</sup> Pool Name Hoag Tank; Atoka	
<sup>4</sup> Property Code 11985		<sup>5</sup> Property Name Allison CQ Federal Com			<sup>6</sup> Well Number 2
<sup>7</sup> OGRID No. 025575		<sup>8</sup> Operator Name Yates Petroleum Corporation			<sup>9</sup> Elevation 3602'GR

**<sup>10</sup> Surface Location**

UL or lot no. L	Section 12	Township 19S	Range 24E	Lot Idn	Feet from the 1980	North/South line South	Feet from the 660	East/West line West	County Eddy
--------------------	---------------	-----------------	--------------	---------	-----------------------	---------------------------	----------------------	------------------------	----------------

**<sup>11</sup> Bottom Hole Location If Different From Surface**

UL or lot no.	Section	Township	Range	Lot Idn	Feet from the	North/South line	Feet from the	East/West line	County
---------------	---------	----------	-------	---------	---------------	------------------	---------------	----------------	--------

<sup>12</sup> Dedicated Acres 320	<sup>13</sup> Joint or Infill	<sup>14</sup> Consolidation Code	<sup>15</sup> Order No.
--------------------------------------	-------------------------------	----------------------------------	-------------------------

No allowable will be assigned to this completion until all interests have been consolidated or a non-standard unit has been approved by the division.

<div><div>16</div><div></div></div>	<div><div><b><sup>17</sup> OPERATOR CERTIFICATION</b></div><div><i>I hereby certify that the information contained herein is true and complete to the best of my knowledge and belief, and that this organization either owns a working interest or unleased mineral interest in the land including the proposed bottom hole location or has a right to drill this well at this location pursuant to a contract with an owner of such a mineral or working interest, or to a voluntary pooling agreement or a compulsory pooling order heretofore entered by the division.</i></div><div><div></div><div>October 19, 2006</div></div><div><div>Signature</div><div>Date</div></div><div><div>Tina Huerta</div><div>Printed Name</div></div></div>			
	<div><div><b><sup>18</sup> SURVEYOR CERTIFICATION</b></div><div><i>I hereby certify that the well location shown on this plat was plotted from field notes of actual surveys made by me or under my supervision, and that the same is true and correct to the best of my belief.</i></div><div><div>Date of Survey</div><div>Signature and Seal of Professional Surveyor:</div></div><div><div>Certificate Number</div></div></div>			