

NEW MEXICO OIL CONSERVATION DIVISION
SOUTHEAST NEW MEXICO PACKER LEAKAGE TEST

Revised June 9, 2003

Well

30-015-33090

Operator Yates Petroleum Corporation Lease Dazed "BDZ" Fed. Com No. 1
Location Of Well: Unit _____ Section 3 Township T21S Range R24E County Eddy

	Name of Reservoir or Pool	Type of Prod. (Oil or Gas)	Method of Prod. (Flow Art. Lift)	Prod. Medium (Tbg. Or Cag.)	Choke Size
Upper Completion	Wolfcamp	Gas	Compressor	TBG	
Lower Completion	Morrow	Gas	Compressor	TBG	

FLOW TEST NO. 1

Both zones shut-in at (hour, date): 10/23/2006 11:40am

Well opened at (hour, date): 10/24/2006 11:10am

	Upper Completion	Lower Completion
Indicate by (X) the zone producing.....	XXX	
Pressure at beginning of test.....	197#	350#
Stabilized? (Yes or No).....	Yes	Yes
Maximum pressure during test.....	197#	368#
Minimum pressure during test.....	37#	350#
Pressure at conclusion of test.....	38#	368#
Pressure change during test (Maximum minus Minimum).....	160#	18#
Was pressure change an increase or a decrease?.....	Decrease	Increase

Well closed at (hour, date): 10/25/2006 11:15am Total Time On Production 24 hours 5 minutes

Oil Production _____ Gas Production _____

During Test: 0 bbls; Grav. _____; During Test 161.4 MCF; GOR _____

Remarks: _____

FLOW TEST NO. 2

Both zones shut-in at (hour, date): 10/25/2006 11:15am

Well opened at (hour, date): 10/26/2006 11:10am

	Upper Completion	Lower Completion
Indicate by (X) the zone producing.....		XXX
Pressure at beginning of test.....	141#	383#
Stabilized? (Yes or No).....	Yes	Yes
Maximum pressure during test.....	141#	383#
Minimum pressure during test.....	137#	40#
Pressure at conclusion of test.....	138#	40#
Pressure change during test (Maximum minus Minimum).....	4#	343#
Was pressure change an increase or a decrease?.....	Decrease	Decrease

Well closed at (hour, date): 10/27/2006 11:10am Total Time On Production 24 hours

Oil Production _____ Gas Production _____

During Test: 0 bbls; Grav. _____; During Test 240.2 MCF; GOR _____

Remarks: _____

I hereby certify that the information herein contained is true and complete to the best of my knowledge.

Approved _____ 20 _____

New Mexico Oil Conservation Division

By _____

Title _____


Operator Wildcat Measurement Service, Inc

By _____

Title Don Norman/Technician

E-mail Address dnorman@wildcatms.com

Date 10/30/2006



GRAPHIC CONTROLS CORPORATION
BUFFALO, NEW YORK

1000# X 1000#
CHART NO. MC MP-1000

METER

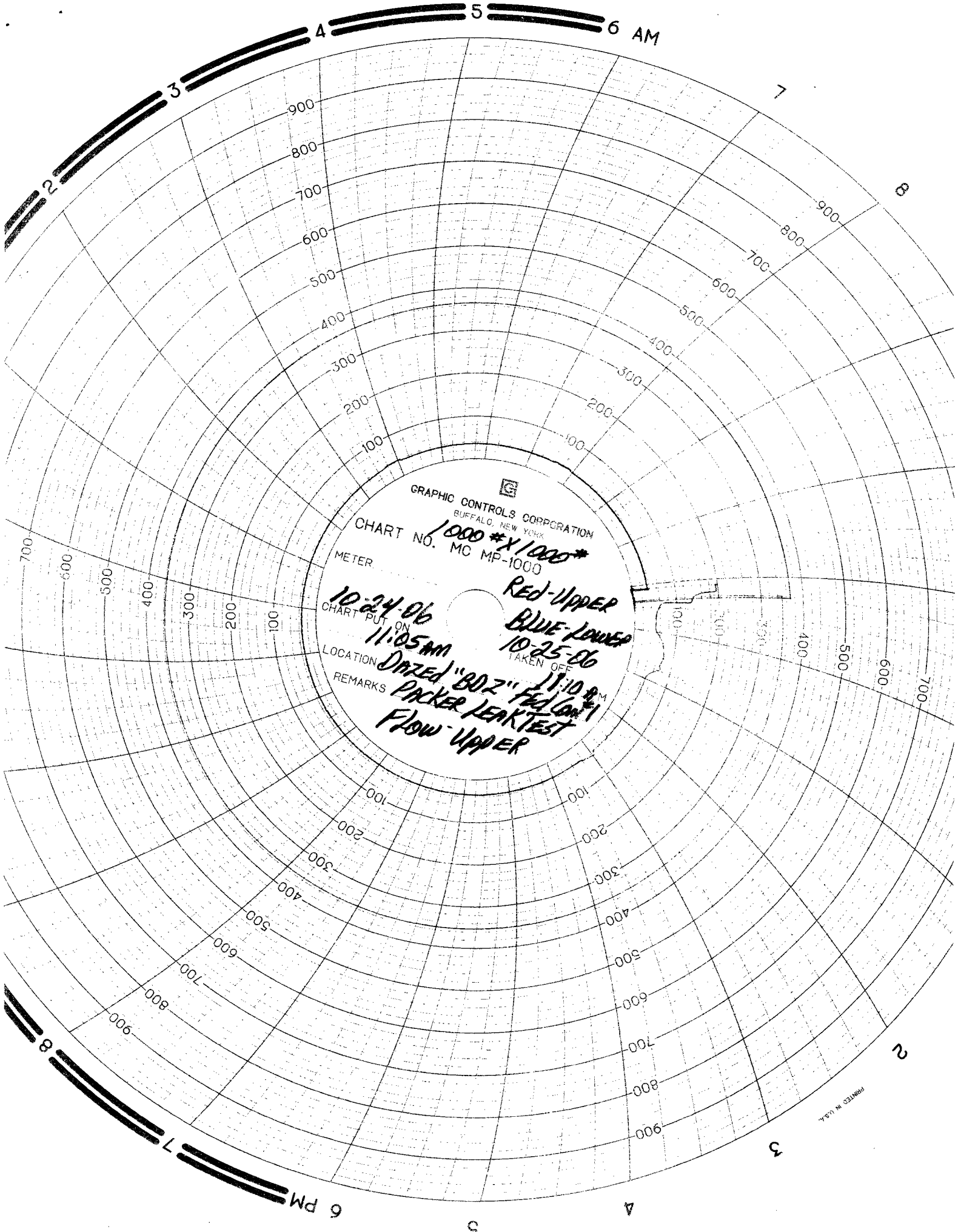
10-23-06
CHART PUT ON
11:35 AM

LOCATION

REMARKS

RED-UPPER
BLUE-LOWER
10-24-06
TAKEN OFF
11:05 AM

Dazed "BDZ" Fed Com #1
PARKER LEAK TEST
SHUT-IN




GRAPHIC CONTROLS CORPORATION
BUFFALO, NEW YORK

CHART NO. MC MP-1000
METER

1000 * X 1000
10-24-06
11:05 AM
CHART PUT ON
LOCATION
Dated "802" FALCON
REMARKS
PACKER LEAK TEST
Flow UPPER
Red-Upper
Blue-Lower
10-25-06
11:10 AM
TAKEN OFF

PRINTED IN U.S.A.



GRAPHIC CONTROLS CORPORATION
BUFFALO, NEW YORK

1000* X 1000*

CHART NO. MC MP-1000

METER

10-25-06
CHART PUT ON

11:10 AM

LOCATION

REMARKS

RED-UPPER


BLUE-LOWER

10-26-06

TAKEN OFF

11:05 AM

DRIZED "B02" FED (am) 1
PACKER LEAK TEST
SHUT-IN



GRAPHIC CONTROLS CORPORATION
BUFFALO, NEW YORK

1000# X 1000#

CHART NO. MC MP-1000

METER

Red-UPPER
Blue-LOWER

10-26-06
CHART PUT ON

10-27-06
TAKEN OFF

11:05 AM

11:10 AM

LOCATION

REMARKS

Dazed "BDZ" Fed #1
PACKER LEAK TEST
Flow Lower