

UNITED STATES
DEPARTMENT OF THE INTERIOR
BUREAU OF LAND MANAGEMENT

OCD-ARTESIA

FORM APPROVED
OMB No. 1004-0135
Expires: January 31, 2004

SUNDRY NOTICES AND REPORTS ON WELLS
Do not use this form for proposals to drill or to re-enter an abandoned well. Use Form 3160-3 (APD) for such proposals.

SUBMIT IN TRIPLICATE - Other instructions on reverse side

1. Type of Well

☐ Oil Well ☒ Gas Well ☐ Other

2. Name of Operator

Hudson Oil Company of Texas

3a. Address

616 Texas Street, Fort Worth, TX 76102

3b. Phone No. (include area code)

817-336-7109

4. Location of Well (Footage, Sec., T, R., M., or Survey Description)

Sec 12, T17S - R31E
660' FNL & 660' FWL

5. Lease Serial No.

LC-029415-B

6. If Indian, Allottee or Tribe Name

7. If Unit or CA/Agreement, Name and/or No.

8. Well Name and No.

Francotte Federal #1

9. API Well No.

30-015-34388

10. Field and Pool, or Exploratory Area

Fren; Morrow

11. County or Parish, State

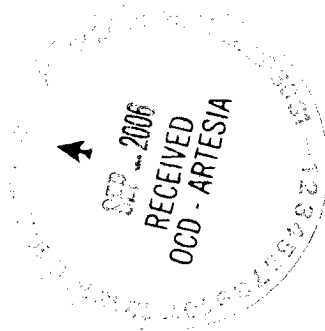
Eddy County, New Mexico

12. CHECK APPROPRIATE BOX(ES) TO INDICATE NATURE OF NOTICE, REPORT, OR OTHER DATA

TYPE OF SUBMISSION	TYPE OF ACTION			
<input checked="" type="checkbox"/> Notice of Intent	<input type="checkbox"/> Acidize	<input type="checkbox"/> Deepen	<input type="checkbox"/> Production (Start/Resume)	<input type="checkbox"/> Water Shut-Off
<input type="checkbox"/> Subsequent Report	<input type="checkbox"/> Alter Casing	<input type="checkbox"/> Fracture Treat	<input type="checkbox"/> Reclamation	<input type="checkbox"/> Well Integrity
<input type="checkbox"/> Final Abandonment Notice	<input type="checkbox"/> Casing Repair	<input type="checkbox"/> New Construction	<input type="checkbox"/> Recomplete	<input checked="" type="checkbox"/> Other <u>Extend APD</u>
	<input type="checkbox"/> Change Plans	<input type="checkbox"/> Plug and Abandon	<input type="checkbox"/> Temporarily Abandon	
	<input type="checkbox"/> Convert to Injection	<input type="checkbox"/> Plug Back	<input type="checkbox"/> Water Disposal	

3. Describe Proposed or Completed Operation (clearly state all pertinent details, including estimated starting date of any proposed work and approximate duration thereof. If the proposal is to deepen directionally or recompleat horizontally, give subsurface locations and measured and true vertical depths of all pertinent markers and zones. Attach the Bond under which the work will be performed or provide the Bond No. on file with BLM/BIA. Required subsequent reports shall be filed within 30 days following completion of the involved operations. If the operation results in a multiple completion or recompleat in a new interval, a Form 3160-4 shall be filed once testing has been completed. Final Abandonment Notices shall be filed only after all requirements, including reclamation, have been completed, and the operator has determined that the site is ready for final inspection.)

Marbob Energy Corporation respectfully requests a one year extension on the above referenced approved APD.



APPROVED FOR 12 MONTH PERIOD
ENDING 10-13-07

14. I hereby certify that the foregoing is true and correct

Name (Printed/Typed)

Nancy T. Bratcher

Title Authorized Agent

Signature

Nancy T. Bratcher

Date 8/24/06

THIS SPACE FOR FEDERAL OR STATE OFFICE USE

Approved by (Signature)

/s/ James Stovall

Name

/s/ James Stovall

(Printed Typed)

ACTING

FIELD MANAGER

Office

CARLSBAD FIELD OFFICE

Date

SEP 18 2006

Conditions of approval, if any, are attached. Approval of this notice does not warrant or certify that the applicant holds legal or equitable title to those rights in the subject lease which would entitle the applicant to conduct operations thereon.

Title 18 U.S.C. Section 1001 and Title 43 U.S.C. Section 1212, make it a crime for any person knowingly and willfully to make to any department or agency of the United States any false, fictitious or fraudulent statements or representations as to any matter within its jurisdiction.

(Continued on next page)

DISTRICT I
1625 N. FRANCH DR., BOBBS, NM 86240

DISTRICT II
1301 W. GRAND AVENUE, ARTESIA, NM 86210

DISTRICT III
1000 Rio Brazos Rd., Aztec, NM 87410

DISTRICT IV
1220 S. ST. FRANCIS DR., SANTA FE, NM 87505

State of New Mexico

Energy, Minerals and Natural Resources Department

OIL CONSERVATION DIVISION
1220 SOUTH ST. FRANCIS DR.
Santa Fe, New Mexico 87505

RECEIVED
OCC - ARTESIA
SEP - 2006

Form C-102

Revised JUNE 10, 2003

Submit to Appropriate District Office

State Lease - 4 Copies

Fee Lease - 3 Copies

WELL LOCATION AND ACREAGE DEDICATION PLAT

☐ AMENDED REPORT

API Number 30-015-34388	Pool Code 96663	Pool Name FREN; MORROW (GAS)
Property Code	Property Name FRANCOTTE FEDERAL	Well Number 1
OGRID No. 14049	Operator Name HUDSON OIL COMPANY OF TEXAS	Elevation 3983'

Surface Location

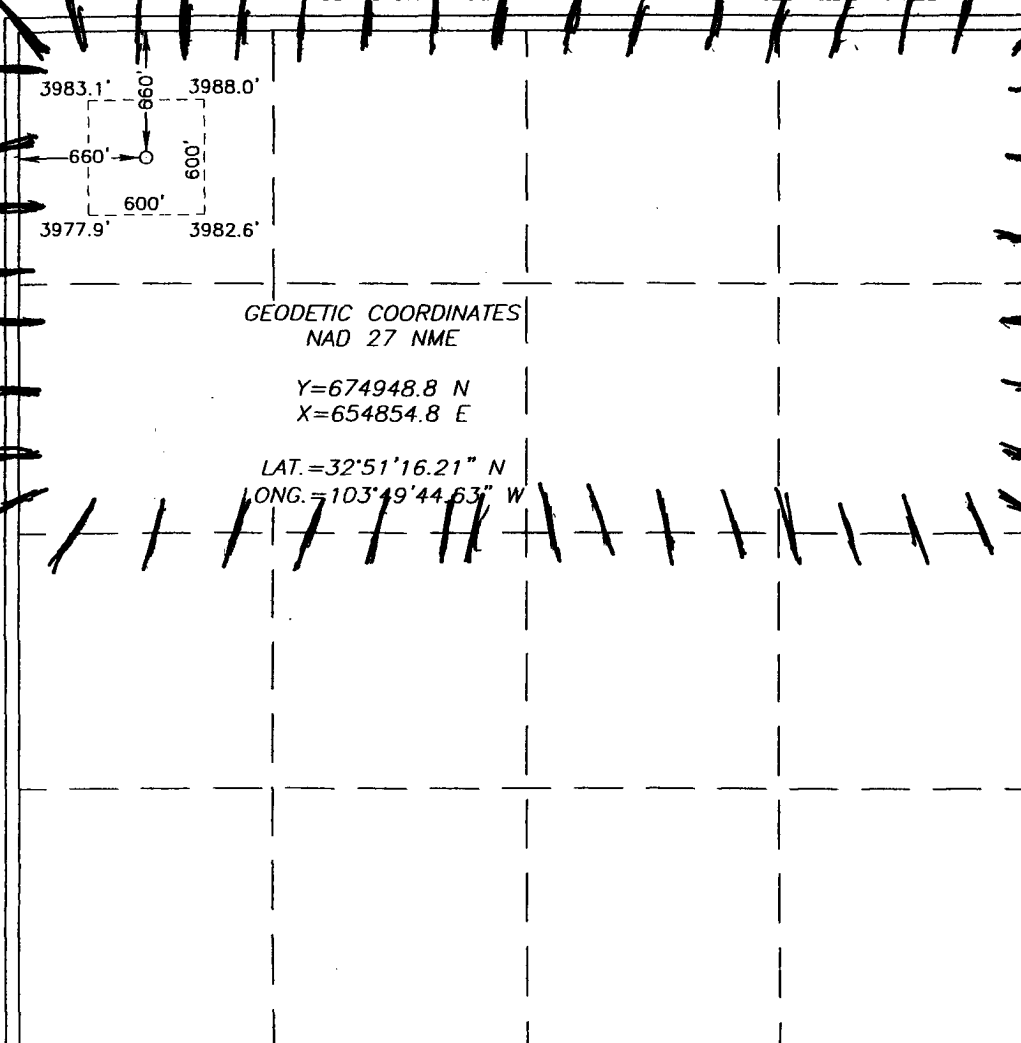
UL or lot No. D	Section 12	Township 17-S	Range 31-E	Lot Idn	Feet from the 660	North/South line NORTH	Feet from the 660	East/West line WEST	County EDDY
---------------------------	----------------------	-------------------------	----------------------	---------	-----------------------------	----------------------------------	-----------------------------	-------------------------------	-----------------------

Bottom Hole Location If Different From Surface

UL or lot No.	Section	Township	Range	Lot Idn	Feet from the	North/South line	Feet from the	East/West line	County
---------------	---------	----------	-------	---------	---------------	------------------	---------------	----------------	--------

Dedicated Acres 320	Joint or Infill	Consolidation Code	Order No.
-------------------------------	-----------------	--------------------	-----------

NO ALLOWABLE WILL BE ASSIGNED TO THIS COMPLETION UNTIL ALL INTERESTS HAVE BEEN CONSOLIDATED
OR A NON-STANDARD UNIT HAS BEEN APPROVED BY THE DIVISION



OPERATOR CERTIFICATION

I hereby certify the the information
contained herein is true and complete to the
best of my knowledge and belief.

Signature

NANCY T. BRATCHER

Printed Name

AUTHORIZED AGENT

Title

8/24/06

Date

SURVEYOR CERTIFICATION

I hereby certify that the well location shown
on this plat was plotted from field notes of
actual surveys made by me or under my
supervision and that the same is true and
correct to the best of my belief.

MAY 9, 2005

Date Surveyed

LA

Signature & Seal of
Professional Surveyor

GARY E. EDSON
5/17/05
05.11.0713

Certificate No. **GARY EDSON**

12641

SEP 18 2006


Lease No.: LC-029415-B
Well Name: Francotte Federal #1
Well Location: T. 17S., R. 31E, Section 12

Dear APD Permittee:

Please be aware that this APD is within Lesser Prairie Chicken habitat and as a result of the settlement in a lawsuit between BLM and the litigant, we will be unable to approve any requests for exceptions without further environmental analysis which could take up to 30 days. Consequently, it is advisable to schedule drilling within Lesser Prairie Chicken habitat outside the March 15th to June 15th timing restrictions in order to avoid a delay if a request for an exception becomes necessary.

If you have any questions regarding this lawsuit or the requirements as a result of the settlement, please contact Jim Stovall (505)234-5981, Dorothy Morgan (505)234-5951, or Russ Sorensen (505)234-5963.

Sincerely,


for Field Manager

