

UNITED STATES  
DEPARTMENT OF THE INTERIOR  
BUREAU OF LAND MANAGEMENT

OCD-ARTESIA

FORM APPROVED  
OMB No. 1004-0135  
Expires January 31, 2004

SUNDRY NOTICES AND REPORTS ON WELLS

Do not use this form for proposals to drill or re enter an abandoned well. Use Form 3160-3 (APD) for such proposals.

5. Lease Serial No.

NM-043625

6. If Indian, Allottee or Tribe Name

7. If Unit or CA/Agreement, Name and/or No.

NM84604

8. Well Name and No.

Saguaro AGS Federal Com #8

9. API Well No.

30-015-26517

10. Field and Pool, or Exploratory Area

Dagger Draw Upper Penn, South

11. County or Parish, State

Eddy County, New Mexico

1. Type of Well

☐

Oil Well

☐

Gas Well

☒

Other

2. Name of Operator

Yates Petroleum Corporation

3a. Address

105 S. 4th Str., Artesia, NM 88210

3b. Phone No. (include area code)

505-748-1471

4. Location of Well (Footage, Sec., T., R., M., OR Survey Description)

660'FSL & 1980'FEL of Section 14-T20S-R24E (UNIT O, SWSE)

12. CHECK APPROPRIATE BOX(ES) TO INDICATE NATURE OF NOTICE, REPORT, OR OTHER DATA

TYPE OF SUBMISSION	TYPE OF ACTION			
<input checked="" type="checkbox"/> Notice of Intent	<input type="checkbox"/> Acidize	<input type="checkbox"/> Deepen	<input type="checkbox"/> Production (Start/Resume)	<input type="checkbox"/> Water Shut-Off
<input type="checkbox"/> Subsequent Report	<input type="checkbox"/> Alter Casing	<input type="checkbox"/> Fracture Treat	<input type="checkbox"/> Reclamation	<input type="checkbox"/> Well Integrity
<input type="checkbox"/> Final Abandonment Notice	<input type="checkbox"/> Casing Repair	<input type="checkbox"/> New Construction	<input type="checkbox"/> Recomplete	<input type="checkbox"/> Other
	<input type="checkbox"/> Change Plans	<input checked="" type="checkbox"/> Plug and Abandon	<input type="checkbox"/> Temporarily Abandon	
	<input type="checkbox"/> Convert to Injection	<input type="checkbox"/> Plug Back	<input type="checkbox"/> Water Disposal	

13. Describe Proposed or Completed Operation (clearly state all pertinent details, including estimated starting date of any proposed work and approximate duration thereof. If the proposal is to deepen directionally or recomplete horizontally, give subsurface locations and measured and true vertical depths of all pertinent markers and zones. Attach the Bond under which the work will be performed or provide the Bond No. on file with BLM/BIA. Required subsequent reports shall be filed within 30 days following completion of the involved operations. If the operation results in a multiple completion or recompletion in a new interval, a Form 3160-4 shall be filed once testing has been completed. Final Abandonment Notices shall be filed only after all requirements, including reclamation, have been completed, and the operator has determined that the site is ready for final inspection.)

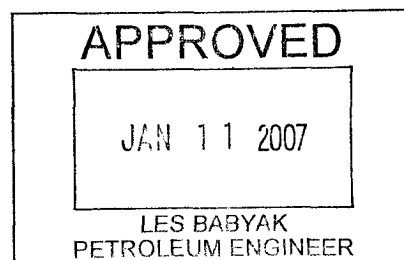
Yates Petroleum Corporation plans to plug and abandon this well as follows:

NOTE: CIBP at 7640' + 35' cement

1. Rig up safety equipment as needed.
2. Spot 100' cement plug (25 sx) across the Wolfcamp from 5834'-5934'.
3. Spot 100' cement plug (25 sx) across the DV tool from 5481'-5581'.
4. Spot 100' cement plug (25 sx) across the Bone Spring from 3244'-3344'.
5. Spot 100' cement plug (25 sx) from 1038'-1138'. Tag plug.
6. Spot 100' cement plug (25 sx) from 100' to surface. Tag plug.
7. Cut off wellhead and install dry hole marker.

NOTE: Yates Petroleum Corporation will use steel pits and no earth pits

SEE ATTACHED FOR  
CONDITIONS OF APPROVAL



14. I hereby certify that the foregoing is true and correct

Name (Printed/Typed)

Tina Huerta

Title

Regulatory Compliance Supervisor

Signature

*Tina Huerta*

Date

January 3, 2007

THIS SPACE FOR FEDERAL OR STATE OFFICE USE

Approved by

Title

Conditions of approval, if any, are attached. Approval of this notice does not warrant or certify that the applicant holds legal or equitable title to those rights in the subject lease which would entitle the applicant to conduct operations thereon.

Office

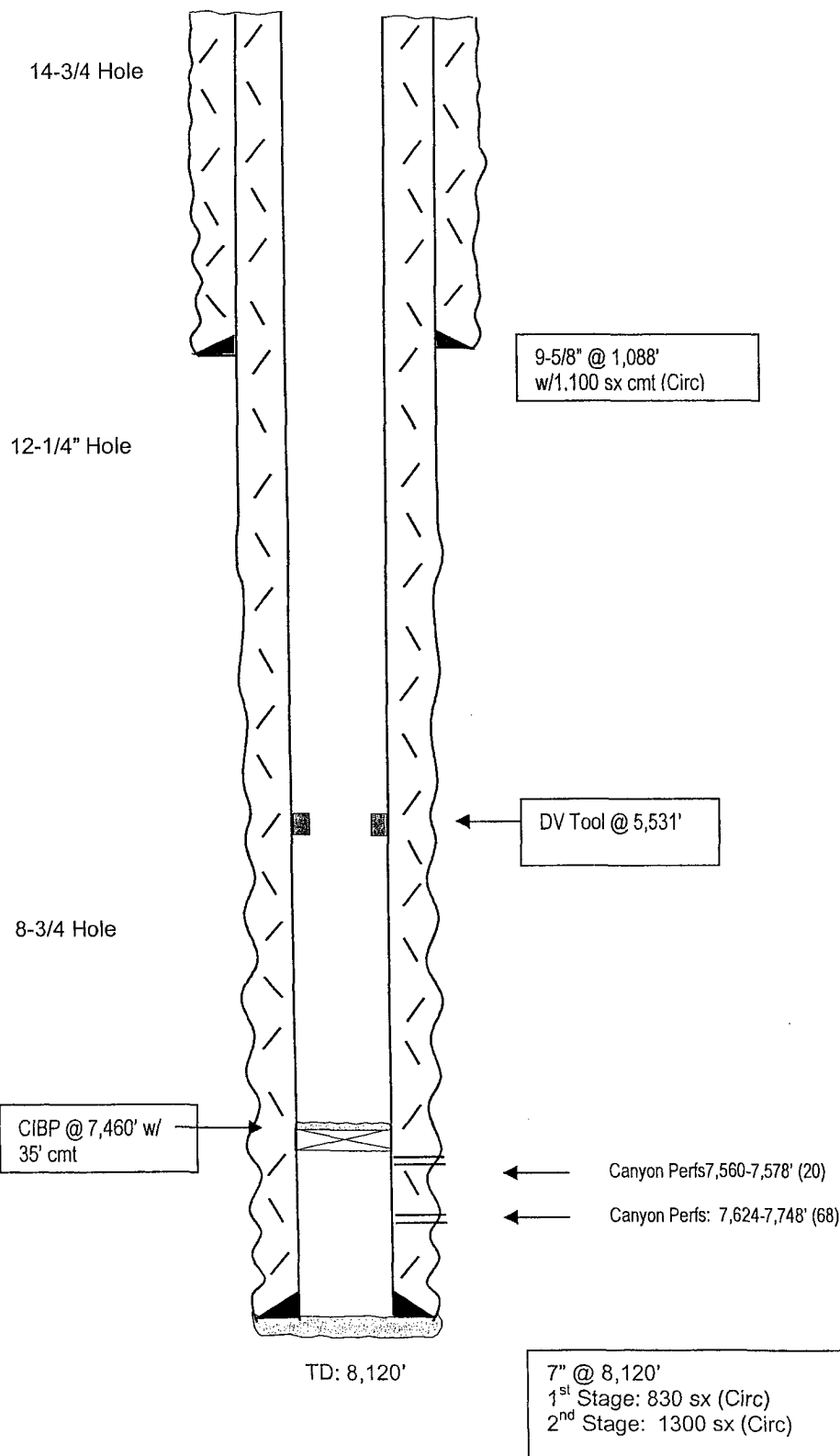
Accepted for record  
NMOC

Title 18 U.S.C. Section 1001 and Title 43 U.S.C. Section 1212, make it a crime for any person knowingly and willfully to make to any department or agency of the United States any false, fictitious or fraudulent statements or representations as to any matter within its jurisdiction

WELL NAME: Saguaro AGS Federal #8 FIELD: Dagger Draw  
 LOCATION: 660' FSL & 1,980' FEL of Section 14-20S-24E Eddy Co., NM  
 GL: 3,619' ZERO:                      KB: 3,635  
 SPUD DATE: 12/11/91 COMPLETION DATE: 2/23/92  
 COMMENTS: API No.: 30-015-26517

# CASING PROGRAM

9-5/8" 36#		<u>1,088'</u>
7" 26# N80	464'	
7" 26# J55	2,671'	
7" 23# J55	3,757'	
7" 26# J55	1204	<u>8,120'</u>



**Before**

## TOPS

SA	522'
Glorieta	2,080'
BS Lm	3,294'
BS Sand	5,342'
Abo Gr Sh	5,540'
WC Lm	5,884'
Canyon Lm	7,522'
Canyon Dolo	7,550'
B Cnyn Dolo	7,810'

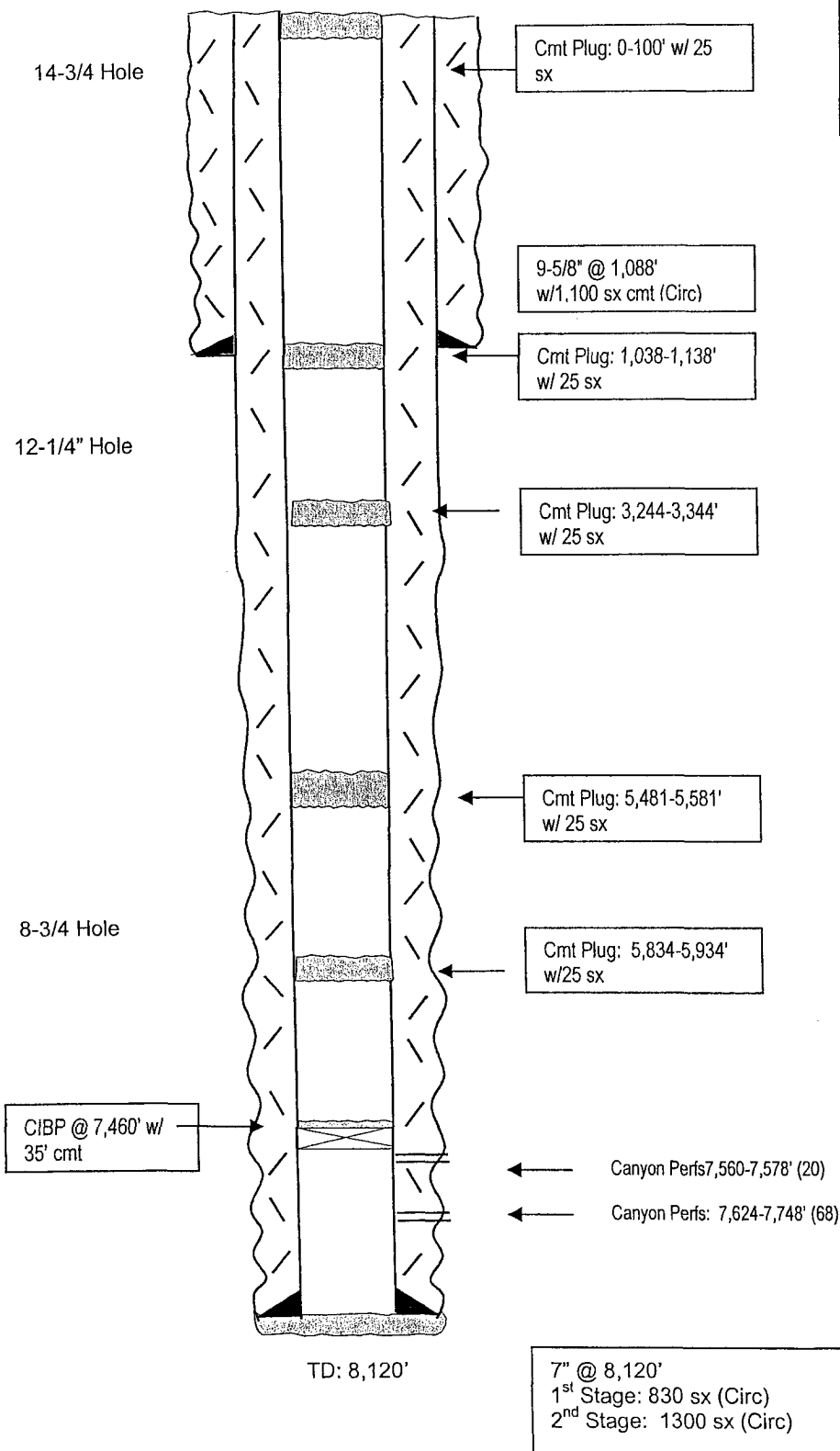
**Accepted for record  
NMOCD**

Not to Scale  
1/21/06  
DC/Moss

WELL NAME: Saguaro AGS Federal #8 FIELD: Dagger Draw  
 LOCATION: 660' FSL & 1,980' FEL of Section 14-20S-24E Eddy Co., NM  
 GL: 3,619' ZERO: \_\_\_\_\_ KB: 3,635  
 SPUD DATE: 12/11/91 COMPLETION DATE: 2/23/92  
 COMMENTS: API No.: 30-015-26517

#### CASING PROGRAM

9-5/8" 36#		<b>1,088'</b>
7" 26# N80	464'	
7" 26# J55	2,671'	
7" 23# J55	3,757'	
7" 26# J55	1204	<b>8,120'</b>



**After**

#### TOPS

SA	522'
Glorieta	2,080'
BS Lm	3,294'
BS Sand	5,342'
Abo Gr Sh	5,540'
WC Lm	5,884'
Canyon Lm	7,522'
Canyon Dolo	7,550'
B Cnyn Dolo	7,810'

**Accepted for record**  
**NMOCD**

Not to Scale  
 12/29/06  
 DC/Moss