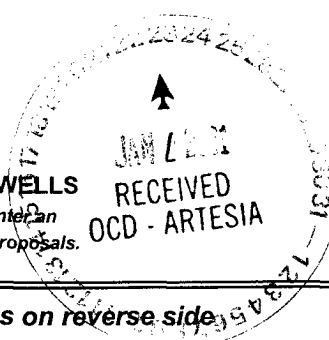


UNITED STATES
DEPARTMENT OF THE INTERIOR
BUREAU OF LAND MANAGEMENT

FORM APPROVED
OMB No. 1004-0135
Expires January 31, 2004

SUNDRY NOTICES AND REPORTS ON WELLS

Do not use this form for proposals to drill or re enter an abandoned well. Use Form 3160-3 (APD) for such proposals.



SUBMIT IN TRIPLICATE - Other instructions on reverse side

1. Type of Well

☒ Oil Well ☐ Gas Well ☐ Other

2. Name of Operator

Yates Petroleum Corporation

3a. Address

105 S. 4th Str., Artesia, NM 88210

3b. Phone No. (include area code)

505-748-1471

4. Location of Well (Footage, Sec., T., R., M., OR Survey Description)

1980'FSL & 1980'FEL of Section 10-T19S-R25E (UNIT J, NWSE)

5. Lease Serial No.

NM-82845

6. If Indian, Allottee or Tribe Name

7. If Unit or CA/Agreement, Name and/or No.

NMNM94481

8. Well Name and No.

Polo AOP Federal Com #2

9. API Well No.

30-015-20334

10. Field and Pool, or Exploratory Area

Dagger Draw Upper Penn, North

11. County or Parish, State

Eddy County, New Mexico

12. CHECK APPROPRIATE BOX(ES) TO INDICATE NATURE OF NOTICE, REPORT, OR OTHER DATA

TYPE OF SUBMISSION	TYPE OF ACTION			
<input checked="" type="checkbox"/> Notice of Intent	<input type="checkbox"/> Acidize	<input type="checkbox"/> Deepen	<input type="checkbox"/> Production (Start/Resume)	<input type="checkbox"/> Water Shut-Off
<input type="checkbox"/> Subsequent Report	<input type="checkbox"/> Alter Casing	<input type="checkbox"/> Fracture Treat	<input type="checkbox"/> Reclamation	<input type="checkbox"/> Well Integrity
<input type="checkbox"/> Final Abandonment Notice	<input type="checkbox"/> Casing Repair	<input type="checkbox"/> New Construction	<input type="checkbox"/> Recomplete	<input type="checkbox"/> Other
	<input type="checkbox"/> Change Plans	<input checked="" type="checkbox"/> Plug and Abandon	<input type="checkbox"/> Temporarily Abandon	
	<input type="checkbox"/> Convert to Injection	<input type="checkbox"/> Plug Back	<input type="checkbox"/> Water Disposal	

13. Describe Proposed or Completed Operation (clearly state all pertinent details, including estimated starting date of any proposed work and approximate duration thereof. If the proposal is to deepen directionally or recompleat horizontally, give subsurface locations and measured and true vertical depths of all pertinent markers and zones. Attach the Bond under which the work will be performed or provide the Bond No. on file with BLM/BIA. Required subsequent reports shall be filed within 30 days following completion of the involved operations. If the operation results in a multiple completion or recompleat in a new interval, a Form 3160-4 shall be filed once testing has been completed. Final Abandonment Notices shall be filed only after all requirements, including reclamation, have been completed, and the operator has determined that the site is ready for final inspection.)

Yates Petroleum Corporation plans to plug and abandon this well as follows:

NOTE: Cement retainer at 7710'. CIBP at 8900' with 35' cement on top.

1. Spot a 100' cement plug across the Wolfcamp from 5334'-5434'.
2. Spot a 100' cement plug across the Bone Spring from 3715'-3815'.
3. Spot a 100' cement plug across the Glorieta from 2357'-2457'. POOH laying down all but 1180' of the tubing.
4. Perforate squeeze holes at 1280'.
5. Spot a 100' cement plug from 1180'-1280'. Tag plug.
6. Spot a 100' cement plug from 400'-500'. Tag plug.
7. Spot a 100' cement plug from 100' to surface. Tag plug.
8. Cut off wellhead and install dry hole marker. Clean location as per regulated.

NOTE: Yates Petroleum Corporation will use steel pits and no earth pits

**Accepted for record
NMOCD**

14. I hereby certify that the foregoing is true and correct	
Name (Printed/Typed) Tina Huerta	Title Regulatory Compliance Supervisor
Signature <i>Tina Huerta</i>	Date January 12, 2007

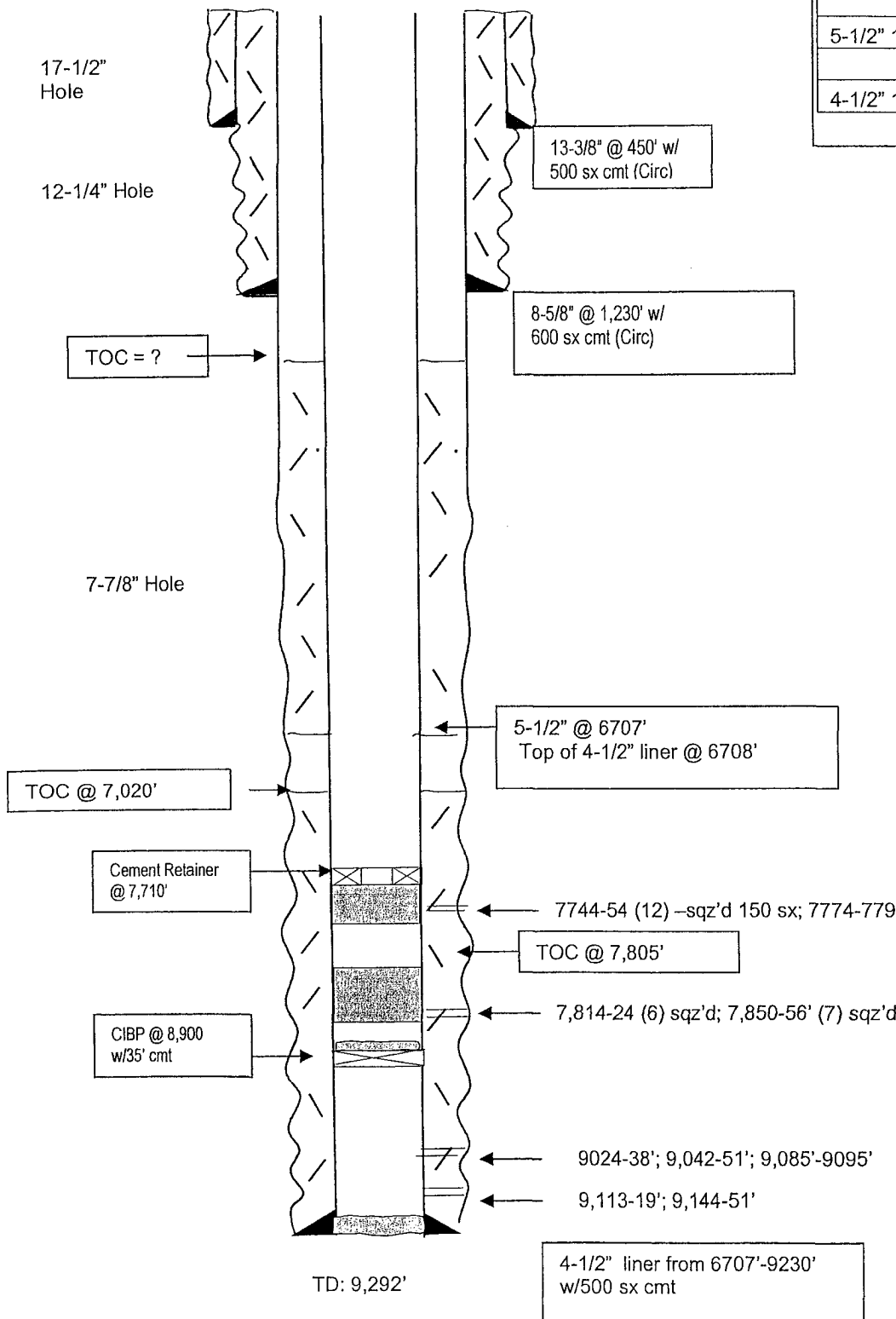
THIS SPACE FOR FEDERAL OR STATE OFFICE USE

Approved by	Title	Date
Conditions of approval, if any, are attached. Approval of this notice does not warrant or certify that the applicant holds legal or equitable title to those rights in the subject lease which would entitle the applicant to conduct operations thereon.	Office	
Title 18 U.S.C. Section 1001 and Title 43 U.S.C. Section 1212, make it a crime for any person knowingly and willfully to make to any department or agency of the United States any false, fictitious or fraudulent statements or representations as to any matter within its jurisdiction		

WELL NAME: Polo AOP Federal Com #2 FIELD: Dagger Draw
 LOCATION: 1,980' FSL & 1,980' FEL of Section 10-19S-25E Eddy Co., NM
 GL: 3,480 ZERO: 21' KB: 3,501'
 SPUD DATE: _____ COMPLETION DATE: _____
 COMMENTS: API No.: 30-015-20334
TA'd 5/5/97

CASING PROGRAM

13-3/8" 48# H40 STC	<u>450'</u>
8-5/8" 24# H40 STC	<u>1,230'</u>
5-1/2" 15.5# J-55 LTC	<u>6,708'</u>
4-1/2" 10.5#/11.6 6,700-9,292'	



Before

TOPS

Glorieta	2,407'
Yeso	3,501'
BS Lm	3,765'
BS 3/Sd	4,912'
WC Lower	5,384'
Canyon Lm	7,588'
Morrow	9,010'
Barnett Sh	9,212'
Chester	9,272'

**Accepted for record
NMOCD**

Not to Scale
1/2/07
DC/Shannon

WELL NAME: Polo AOP Federal Com #2 FIELD: Dagger Draw
 LOCATION: 1,980' FSL & 1,980' FEL of Section 10-19S-25E Eddy Co., NM
 GL: 3,480 ZERO: 21' KB: 3,501'
 SPUD DATE: _____ COMPLETION DATE: _____
 COMMENTS: API No.: 30-015-20334
TA'd 5/5/97

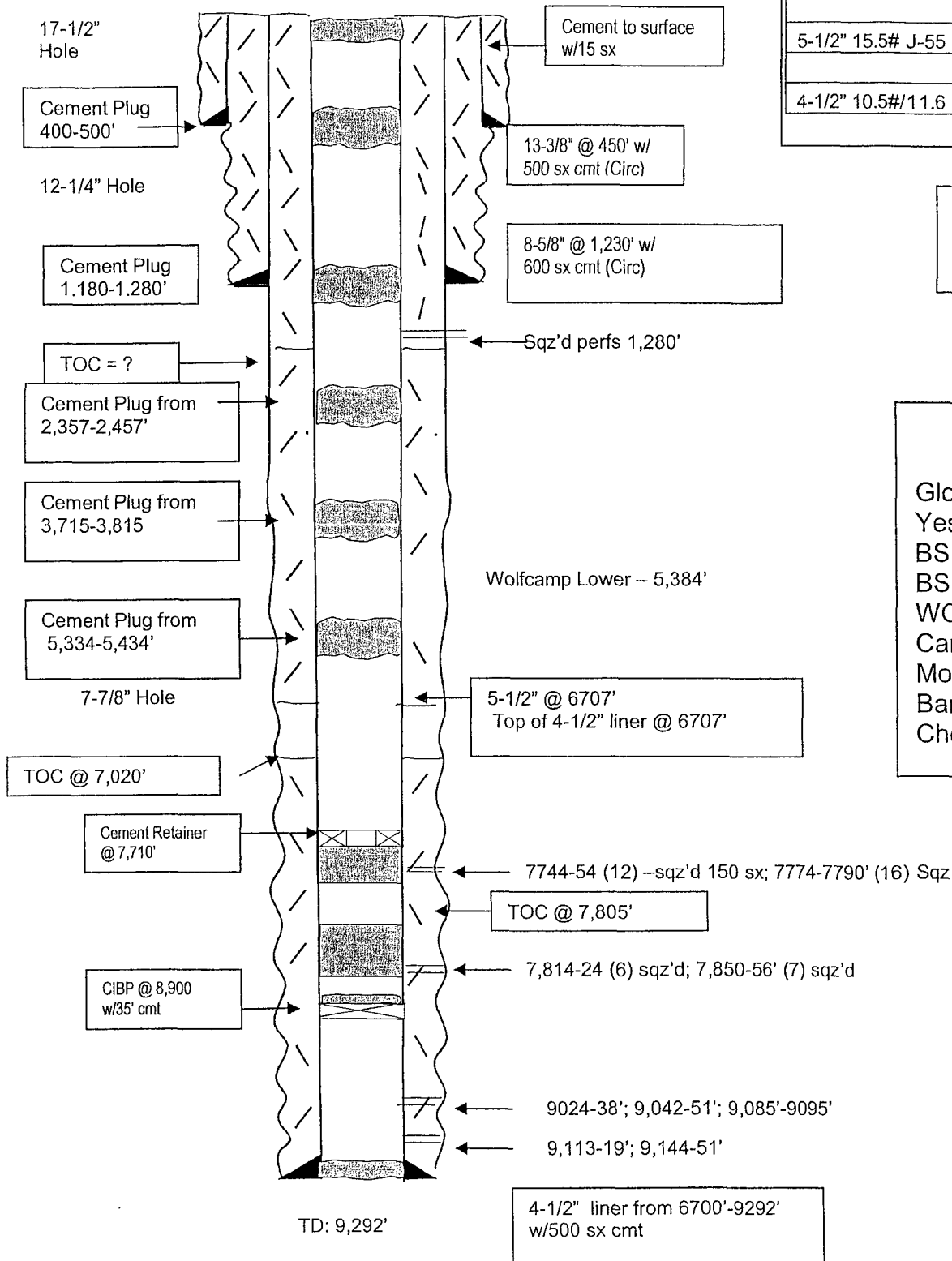
CASING PROGRAM

13-3/8" 48# H40 STC	450'
8-5/8" 24# H40 STC	1,230'
5-1/2" 15.5# J-55 LTC	6,708'
4-1/2" 10.5#/11.6	6,700-9,292'

After

TOPS

Glorieta	2,407'
Yeso	3,501'
BS Lm	3,765'
BS 3/Sd	4,912'
WC Lower	5,384'
Canyon Lm	7,588'
Morrow	9,010'
Barnett Sh	9,212'
Chester	9,272'



Accepted for record
NMOCD

Not to Scale
 7/28/06
 DC/Shannon