



marbob
energy corporation

September 3, 2003

Oil Conservation Division
1301 W. Grand Ave.
Artesia, New Mexico 88210

Attention: Mr. Tim Gum

RE: Unorthodox Well Locations

Dear Mr. Gum:

Marbob Energy Corporation respectfully requests an administrative approval of the following unorthodox location pursuant to Order No. R-7900-B:



Burch Keely Unit #943

1100' FSL & 660' FEL
Section 19, T-17S, R-30E
Eddy County, New Mexico
660' from unit boundary
220' from interior quarter quarter line

Burch Keely Unit #935

660' FNL & 1320' FWL
Section 19, T-17S, R-30E
Eddy County, New Mexico
3960' from unit boundary
0' from interior quarter quarter line

Burch Keely Unit #945

660' FNL & 1320' FWL
Section 30, T-17S, R-30E
Eddy County, New Mexico
3960' from unit boundary
0' from interior quarter quarter line

Burch Keely Unit #938

1295' FNL & 1980' FEL
Section 19, T-17S, R-30E
Eddy County, New Mexico
1980' from unit boundary
25' from interior quarter quarter line

Burch Keely Unit #934

25' FNL & 660' FWL
Section 19, T-17S, R-30E
Eddy County, New Mexico
4620' from unit boundary
25' from interior quarter quarter line

Burch Keely Unit #947

1345' FNL & 660' FWL
Section 30, T-17S, R-30E
Eddy County, New Mexico
3935' from unit boundary
25' from interior quarter quarter line


These wells may be completed in the upper 500 feet of the Yeso, the Grayburg, the San Andres, and or the Seven Rivers Formation in the Grayburg Jackson Pool.

Attached to the applications are the following Exhibits:

- A. Oil Conservation Division Form C-102 with proration unit outlined (Exhibit A).
- B. A plat which shows all other wells within the quarter-quarter section and Burch Keely boundary (Exhibit B).

If these unorthodox locations meet with your approval, please sign below and return to our office. Thank you for your help.

Sincerely,

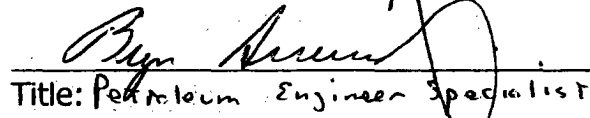


Melanie J. Parker
Land Department

/mp
Attachments

Approved this 8th day of September, 2003.

By:



Title: Petroleum Engineer Specialist
Oil Conservation Division
Artesia Office

DISTRICT I
P.O. Box 1080, Hobbs, NM 88241-1980

DISTRICT II
P.O. Drawer DD, Artesia, NM 88211-0719

DISTRICT III
1000 Rio Brazos Rd., Artec, NM 87410

DISTRICT IV
P.O. Box 2068, SANTA FE, N.M. 87504-2088

State of New Mexico
Energy, Minerals and Natural Resources Department

OIL CONSERVATION DIVISION

P.O. Box 2088
Santa Fe, New Mexico 87504-2088

Form C-102
Revised February 10, 1984
Submit to Appropriate District Office
State Leases - 4 Copies
Free Leases - 3 Copies

WELL LOCATION AND ACREAGE DEDICATION PLAT

☐ AMENDED REPORT

API Number 30-015-	Pool Code 28509	Pool Name GRBG JACKSON SR Q GRBG SA
Property Code 006497	Property Name BURCH KEELY UNIT	Well Number 934
OGRID No. 14049	Operator Name MARBOB ENERGY CORPORATION	Elevation 3624'

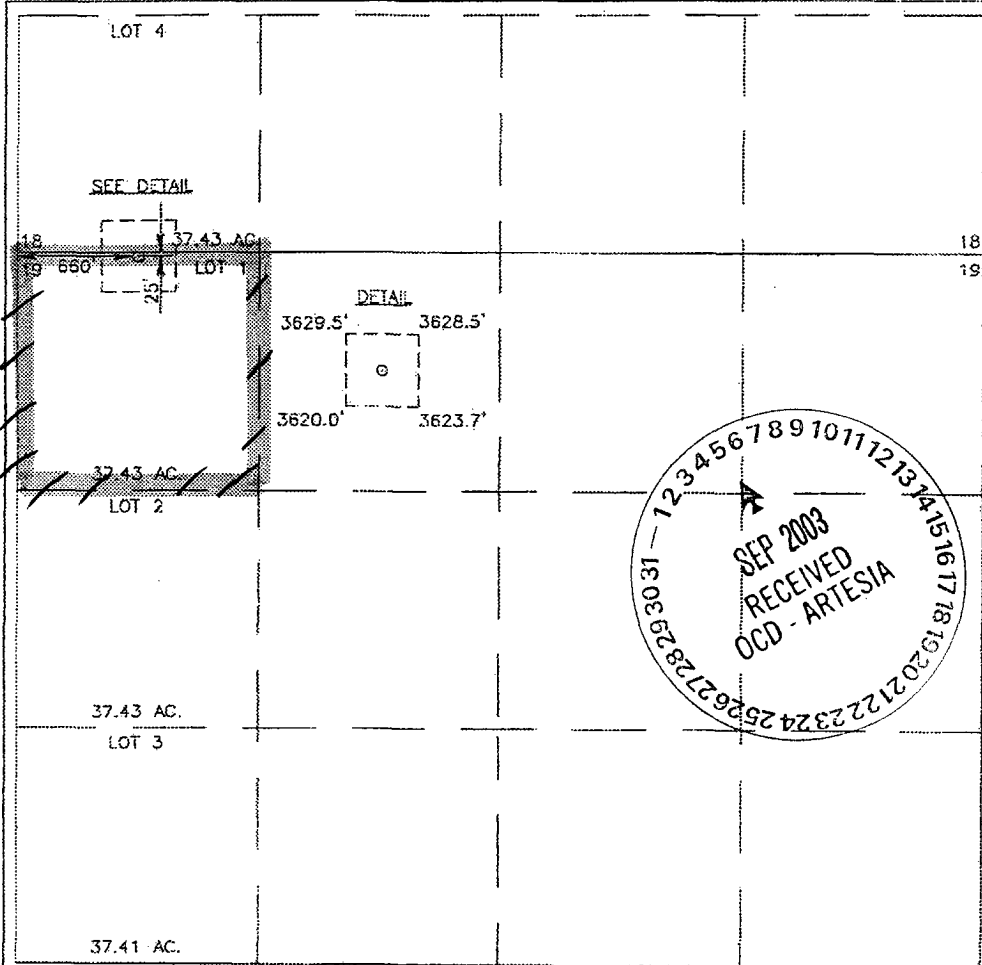


Surface Location

UL or lot No. 1	Section 19	Township 17-S	Range 30-E	Lot Idn.	Feet from the 25	North/South line NORTH	Feet from the 660	East/West line WEST	County EDDY
--------------------	---------------	------------------	---------------	----------	---------------------	---------------------------	----------------------	------------------------	----------------

Bottom Hole Location If Different From Surface

UL or lot No.	Section	Township	Range	Lot Idn.	Feet from the	North/South line	Feet from the	East/West line	County
Dedicated Acres 40	Joint or Infill	Consolidation Code	Order No.						

NO ALLOWABLE WILL BE ASSIGNED TO THIS COMPLETION UNTIL ALL INTERESTS HAVE BEEN CONSOLIDATED
OR A NON-STANDARD UNIT HAS BEEN APPROVED BY THE DIVISION

	<p>OPERATOR CERTIFICATION</p> <p>I hereby certify the the information contained herein is true and complete to the best of my knowledge and belief.</p> <p> Signature DIANA J. CANNON Printed Name PRODUCTION ANALYST Title APRIL 10, 2003 Date</p> <p>SURVEYOR CERTIFICATION</p> <p>I hereby certify that the well location shown on this plat was plotted from field notes of actual surveys made by me or under my supervision and that the same is true and correct to the best of my belief.</p> <p>FEBRUARY 25, 2003 Date Surveyed L.A. Signature & Seal of Professional Surveyor  Certificate No. RONALD J. EDSON 3239 GARY EDSON 12841</p>
--	--

