

DISTRICT I
P.O. Box 1900, Hobbs, NM 86241-1900

DISTRICT II
P.O. Drawer 80, Artesia, NM 86211-8719


DISTRICT III
1000 Rio Brazos Rd., Aztec, NM 87410

DISTRICT IV
P.O. Box 2088, Santa Fe, N.M. 87504-2088

State of New Mexico
Energy, Minerals and Natural Resources Department

OIL CONSERVATION DIVISION
P.O. Box 2088
Santa Fe, New Mexico 87504-2088

Form C-102
Revised February 10, 1994
Submit to Appropriate District Office
State Lease - 4 Copies
Fee Lease - 3 Copies



WELL LOCATION AND ACREAGE DEDICATION PLAT

☐ AMENDED REPORT

API Number 38-015-32793	Pool Code 28509	Pool Name Grayburg Jackson, SR-QN-GB-SA
Property Code 228145	Property Name STEVENS A	Well Number 10
OGED No. 223082	Operator Name BURNETT OIL COMPANY	Elevation 3701'

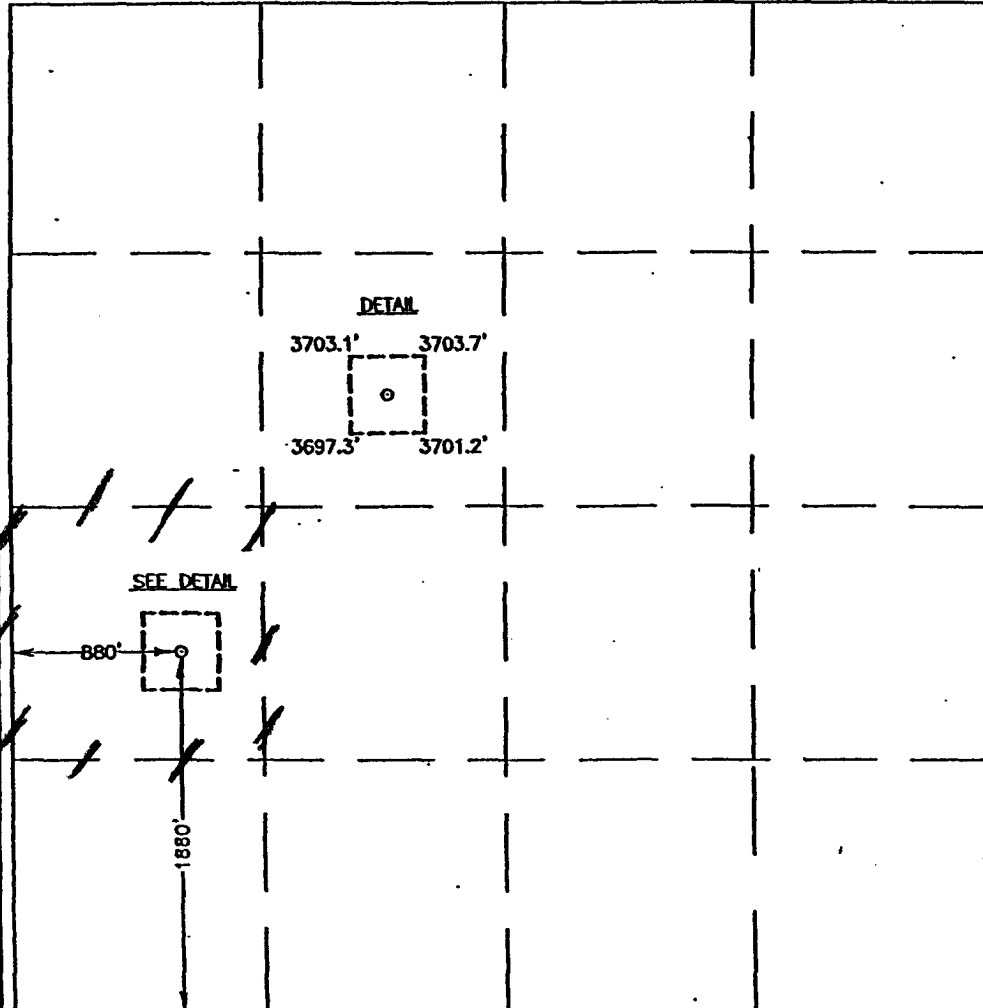


Surface Location

UL or lot No.	Section	Township	Range	Lot 14n	Feet from the	North/South line	Feet from the	East/West line	County
L	13	17-S	30-E		1880	SOUTH	880	WEST	EDDY

Bottom Hole Location If Different From Surface

UL or lot No.	Section	Township	Range	Lot 14n	Feet from the	North/South line	Feet from the	East/West line	County
Dedicated Acres 40	Joint or Infill	Consolidation Code	Order No.						

NO ALLOWABLE WILL BE ASSIGNED TO THIS COMPLETION UNTIL ALL INTERESTS HAVE BEEN CONSOLIDATED
OR A NON-STANDARD UNIT HAS BEEN APPROVED BY THE DIVISION

	OPERATOR CERTIFICATION I hereby certify the the information contained herein is true and complete to the best of my knowledge and belief.  Signature STERLING RANDOLPH Printed Name PETROLEUM ENGINEER Title MARCH 14, 2003 Date
	SURVEYOR CERTIFICATION I hereby certify that the well location shown on this plat was plotted from field notes of actual surveys made by me or under my supervision, and that the same is true and correct to the best of my belief. JANUARY 24, 2003 Date Surveyed LA Signature  Professional Surveyor RONALD G. EDSON Certificate No. 83,110,093 State of NEW MEXICO Exp. 1/27/03