

UNITED STATES  
DEPARTMENT OF THE INTERIOR  
BUREAU OF LAND MANAGEMENTOil Cons.  
N.M. DIV-Dist. 2  
1301 W. Grand Avenue  
Artesia, NM 88210FORM APPROVED  
OMB No. 1004-0135  
Expires November 30, 2000

## SUNDRY NOTICES AND REPORTS ON WELLS

Do not use this form for proposals to drill or to re-enter an abandoned well. Use Form 3160-3 (APD) for such proposals.

## SUBMIT IN TRIPLICATE - Other instructions on reverse side

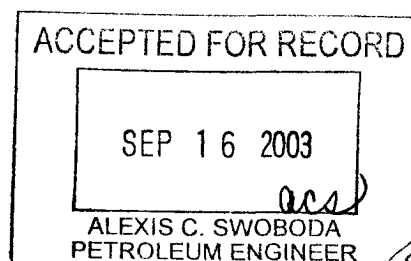
1. Type of Well <input type="checkbox"/> Oil Well <input checked="" type="checkbox"/> Gas Well <input type="checkbox"/> Other	2. Name of Operator Devon Energy Production Company, L.P.	Robert P. Elliott Operations Engr. Advisor	5. Lease Serial No. SHL & BHL: NM-NM53218
3a. Address 20 N. Broadway, Suite 1500, OKC, OK 73102	3b. Phone No. (include area code) (405)228-8609	6. If Indian, Allottee or Tribe Name N/A	7. If Unit or CA/Agreement, Name and/or No.
4. Location of Well (Footage, Sec., T., R., M., or Survey Description) SHL: 1175' FSL & 2156' FEL, Unit O, Section 34-T21S-R24E, Eddy Cnty, NM *BHL: 668' FSL & 1696' FEL, Unit O, Section 34-T21S-R24E, Eddy Cnty, NM			8. Well Name and No. Righthand Canyon 34 Federal Com. #5
			9. API Well No. 30-015-32588
			10. Field and Pool, or Exploratory Area Indian Basin (Upper Penn) Assoc.
			11. County or Parish, State Eddy County, New Mexico

## 12. CHECK APPROPRIATE BOX(ES) TO INDICATE NATURE OF NOTICE, REPORT, OR OTHER DATA

TYPE OF SUBMISSION	TYPE OF ACTION			
<input type="checkbox"/> Notice of Intent	<input type="checkbox"/> Acidize	<input type="checkbox"/> Deepen	<input type="checkbox"/> Production (Start/ Resume)	<input type="checkbox"/> Water Shut-Off
<input checked="" type="checkbox"/> Subsequent Report	<input type="checkbox"/> Alter Casing	<input type="checkbox"/> Fracture Treat	<input type="checkbox"/> Reclamation	<input type="checkbox"/> Well Integrity
<input type="checkbox"/> Final Abandonment Notice	<input type="checkbox"/> Casing Repair	<input type="checkbox"/> New Construction	<input type="checkbox"/> Recomplete	<input checked="" type="checkbox"/> Other deviation
	<input type="checkbox"/> Change Plans	<input type="checkbox"/> Plug and Abandon	<input type="checkbox"/> Temporarily Abandon	survey report
	<input type="checkbox"/> Convert to Injection	<input type="checkbox"/> Plug Back	<input type="checkbox"/> Water Disposal	

13. Describe Proposed or Completed Operation (clearly state all pertinent details, including estimated starting date of any proposed work and approximate duration thereof. If the proposal is to deepen directionally or recompleat horizontally, give subsurface locations measured and true vertical depths of all pertinent markers and zones. Attach the Bond under which the work will be performed or provide the Bond No. on file with BLM/BIA. Required subsequent reports shall be filed within 30 days following completion of the involved operations. If the operation results in a multiple completion or recompleat in a new interval, a Form 3160-4 shall be filed once testing has been completed. Final Abandonment Notices shall be filed only after all requirements, including reclamation, have been completed, and the operator has determined that the site is ready for final inspection.)

The attached Nabors Drilling deviation survey report was omitted at the time of the submittal of the completion report. Please accept this report, for the depths from 2079' to 5526', for your file of information for the Righthand Canyon 34 Federal Com. #5.



14. I hereby certify that the foregoing is true and correct  
Name (Printed/Typed)

Candace R. Graham 405/235-3611 X4520

Signature

Candace R. Graham


Title  
Engineering Tech.Date  
09/10/2003

## THIS SPACE FOR FEDERAL OR STATE OFFICE USE

Approved by	Title	Date
Conditions of approval, if any, are attached. Approval of this notice does not warrant or certify that the applicant holds legal or equitable title to those rights in the subject lease which would entitle the applicant to conduct operations thereon.	Office	

Title 18 U.S.C. Section 1001, makes it a crime for any person knowingly and willfully to make to any department or agency of the United States any false, fictitious or fraudulent statements or representations as to any matter within its jurisdiction.

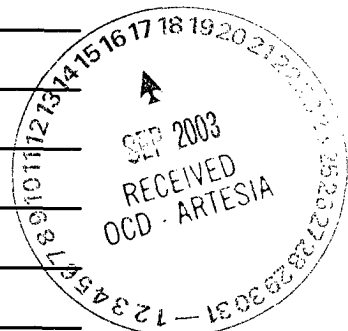
(Instructions on reverse)



SEC 34, T21S, R24W, EDDY COUNTY, NEW MEXICO  
(Give Unit, Section, Township and Range)

**DEVON ENERGY PRODUCTION CO. L.P. 20 N. BROADWAY, SUITE # 1500  
OKLAHOMA CITY, OK 73102-8260**

**NABORS DRILLING USA, LP**


[illegible]

~~Nabors Drilling USA, LP.~~

Don Nelson 8/27/03  
Don Nelson-District Drilling Superintendent

Subscribed and sworn to before me this 25th day of August, 2003

**Notary Public**

 **DONNA WESTBROOK**  
Notary Public  
State of Texas  
My Comm. Exp. 12-26-2004

County TEXAS