

UNITED STATES
DEPARTMENT OF THE INTERIOR
BUREAU OF LAND MANAGEMENTOil Cons.
N.M. DIV-Dist. 2
1301 W. Grand Avenue
Artesia, NM 88210FORM APPROVED
OMB No 1004-0135
Expires March 31, 2007

SUNDRY NOTICES AND REPORTS ON WELLS

Do not use this form for proposals to drill or re enter an abandoned well. Use Form 3160-3 (APD) for such proposals.

SUBMIT IN TRIPLICATE - Other instructions on reverse side

1. Type of Well

☐ Oil Well ☒ Gas Well ☐ Other

JUN 29 2007

OCD-ARTESIA

2. Name of Operator

Yates Petroleum Corporation

3a. Address

105 S. 4th Str., Artesia, NM 88210

3b. Phone No. (include area code)

505-748-1471

4. Location of Well (Footage, Sec., T, R., M., OR Survey Description)

1980'FSL & 1980'FWL of Section 15-T7S-R25E (Unit K, NESW)

5. Lease Serial No.

NM-10893

6. If Indian, Allottee or Tribe Name

7. If Unit or CA/Agreement, Name and/or No.

8. Well Name and No.

Godfrey MP Federal #8

9. API Well No.

30-005-61312

10. Field and Pool, or Exploratory Area

Pecos Slope; Abo

11. County or Parish, State

Chaves County, New Mexico

12. CHECK APPROPRIATE BOX(ES) TO INDICATE NATURE OF NOTICE, REPORT, OR OTHER DATA

TYPE OF SUBMISSION	TYPE OF ACTION			
<input checked="" type="checkbox"/> Notice of Intent	<input type="checkbox"/> Acidize	<input type="checkbox"/> Deepen	<input type="checkbox"/> Production (Start/Resume)	<input type="checkbox"/> Water Shut-Off
<input type="checkbox"/> Subsequent Report	<input type="checkbox"/> Alter Casing	<input type="checkbox"/> Fracture Treat	<input type="checkbox"/> Reclamation	<input type="checkbox"/> Well Integrity
<input type="checkbox"/> Final Abandonment Notice	<input type="checkbox"/> Casing Repair	<input type="checkbox"/> New Construction	<input type="checkbox"/> Recomplete	<input type="checkbox"/> Other _____
	<input type="checkbox"/> Change Plans	<input checked="" type="checkbox"/> Plug and Abandon	<input type="checkbox"/> Temporarily Abandon	
	<input type="checkbox"/> Convert to Injection	<input type="checkbox"/> Plug Back	<input type="checkbox"/> Water Disposal	

13. Describe Proposed or Completed Operation (clearly state all pertinent details, including estimated starting date of any proposed work and approximate duration thereof. If the proposal is to deepen directionally or recompleate horizontally, give subsurface locations and measured and true vertical depths of all pertinent markers and zones. Attach the Bond under which the work will be performed or provide the Bond No. on file with BLM/BIA. Required subsequent reports shall be filed within 30 days following completion of the involved operations. If the operation results in a multiple completion or recompleation in a new interval, a Form 3160-4 shall be filed once testing has been completed. Final Abandonment Notices shall be filed only after all requirements, including reclamation, have been completed, and the operator has determined that the site is ready for final inspection.)

Yates Petroleum Corporation plans to plug and abandon this well as follows:

1. RU all safety equipment as needed. No casing recovery will be attempted.
2. Set a CIBP at 3956' and cap with 35' of cement. This puts a plug over the Abo perforations.
3. Spot a 25 sx Class "C" cement plug from 3596'-3696'. This puts a 100' plug across the top of the Abo. WOC and tag plug.
4. Perforate and spot a 40 sx Class "C" cement plug from 1503'-1603'. This puts a 100' plug across the top of the Glorieta, inside and outside the casing. WOC and tag plug.
5. Spot a 25 sx Class "C" cement plug from 786'-886'. This puts a 100' plug across the surface casing shoe. WOC and tag plug.
6. Spot a 15 sx Class "C" cement plug from 60' up to the surface.
7. Remove all surface equipment, weld dry hole marker and clean location as per regulations.

NOTE: Yates Petroleum Corporation will use steel pits and no earth pits


14. I hereby certify that the foregoing is true and correct
Name (Printed/Typed)

Tina Huerta

Title

Regulatory Compliance Supervisor

Signature



Date

June 25, 2007

ACCEPTED FOR RECORD

JUL 2 2007

Gerry Guye, Deputy Field Inspector
NMOC-District II ARTESIA

THIS SPACE FOR FEDERAL OR STATE OFFICE USE

Approved by /S/ ALEXIS C. SWOBODA

PETROLEUM ENGINEER JUN 27 2007

Conditions of approval, if any, are attached. Approval of this notice does not warrant or certify that the applicant holds legal or equitable title to those rights in the subject lease which would entitle the applicant to conduct operations thereon.

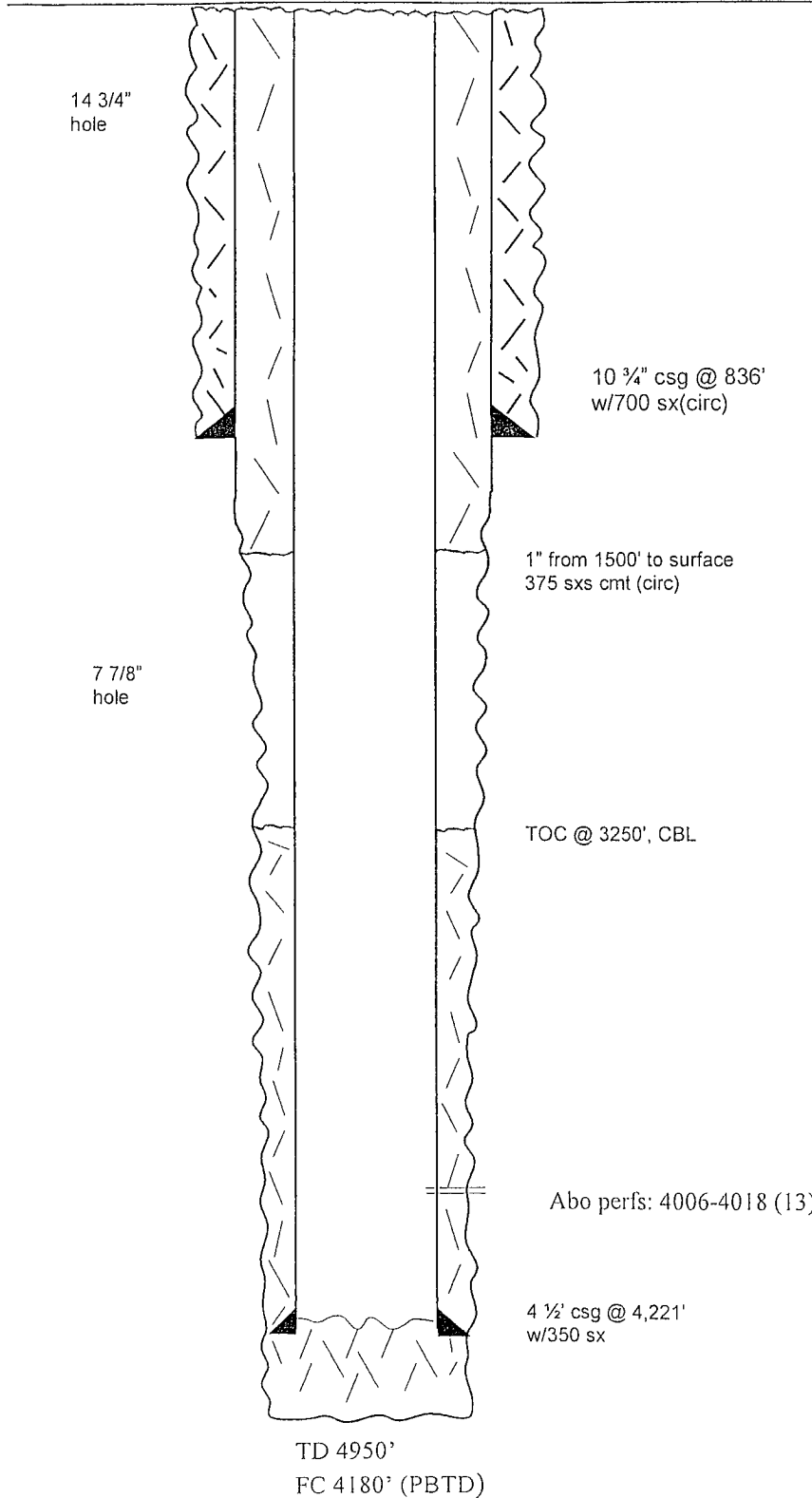
Office

Title 18 U.S.C. Section 1001 and Title 43 U.S.C. Section 1212, make it a crime for any person knowingly and willfully to make to any department or agency of the United States any false, fictitious or fraudulent statements or representations as to any matter within its jurisdiction.

WELL NAME: Godfrey MP Fed #8 FIELD: Pecos Slope Abo
 LOCATION: 1980 FSL & 1980'FWL Sec 15-7S-25E Chaves County
 GL: 3811' ZERO: _____ KB: _____
 SPUD DATE: 7/24/82 COMPLETION DATE: 9/10/82
 COMMENTS: _____

CASING PROGRAM

10 3/4" 40.5# J-55	836'
4 1/2" 9 5# J-55	4221'



Before

Formation tops:

San Andres : 471'
 Glorieta : 1,553'
 Abo : 3,646'

Not to Scale
 6/7/07
 MMFH

WELL NAME: Godfrey MP Fed #8

FIELD: Pecos Slope Abo

LOCATION: 1980 FSL & 1980'FWL Sec 15-7S-25E

Chaves County

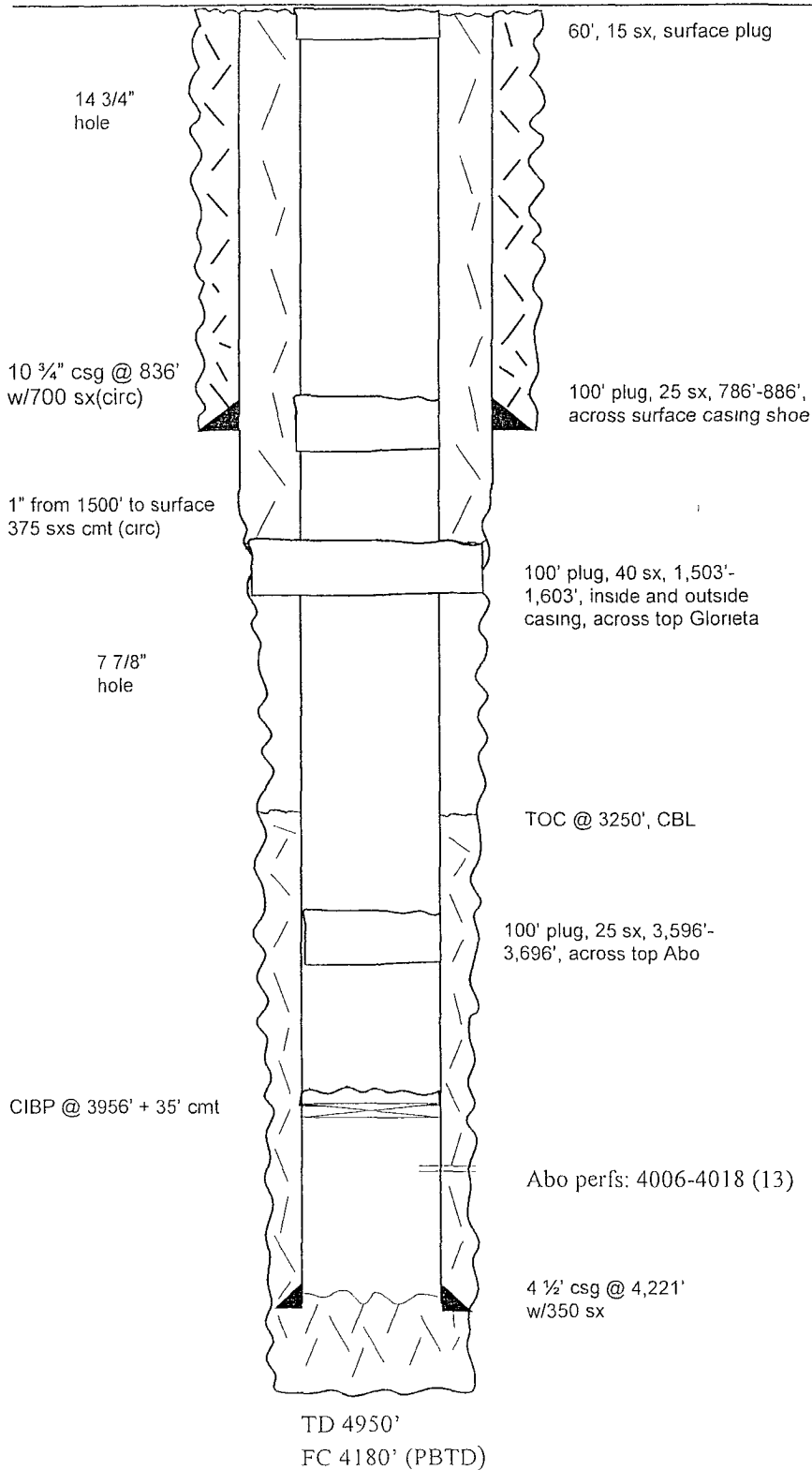
GL: 3811' ZERO: KB:

SPUD DATE: 7/24/82 COMPLETION DATE: 9/10/82

COMMENTS:

CASING PROGRAM

10 3/4" 40 5# J-55	836'
4 1/2" 9.5# J-55	4221'



After

Formation tops:

San Andres : 471'

Glorieta : 1,553'

Abo : 3,646'

Not to Scale

6/7/07

MMFH