

District I
1625 N French Dr., Hobbs, NM 88240
District II
1301 W Grand Avenue, Artesia, NM 88210
District III
1000 Rio Brazos Rd., Aztec, NM 87410
District IV
1220 S St. Francis Dr., Santa Fe, NM 87505

State of New Mexico
Energy, Minerals & Natural Resources

Oil Conservation Division
1220 South St. Francis Dr.
Santa Fe, NM 87505

Form C-104
Revised Feb. 26, 2007

Submit to Appropriate District Office
5 Copies

☐ AMENDED REPORT

I. REQUEST FOR ALLOWABLE AND AUTHORIZATION TO TRANSPORT

¹ Operator name and Address Western Reserves Oil Co. Inc. P. O. Box 993, Midland, TX 79702		² OGRID Number 24987
		³ Reason for Filing Code/ Effective Date NW
⁴ API Number 30 - 0 15-35444	⁵ Pool Name Four Mile Draw; Morrow (Gas)	⁶ Pool Code 76960
⁷ Property Code 36339	⁸ Property Name Lake McMillan "21"	⁹ Well Number 1

II. ¹⁰ Surface Location

Ul or lot no.	Section	Township	Range	Lot Idn	Feet from the	North/South Line	Feet from the	East/West line	County
C	21	19S	26E		660	N	1980	W	Eddy

¹¹ Bottom Hole Location

UL or lot no.	Section	Township	Range	Lot Idn	Feet from the	North/South line	Feet from the	East/West line	County
C	21	19S	26E		660	North	1980	West	Eddy
¹² Lse Code P	¹³ Producing Method Code F	¹⁴ Gas Connection Date 6-28-07	¹⁵ C-129 Permit Number NA	¹⁶ C-129 Effective Date NA	¹⁷ C-129 Expiration Date NA				

III. Oil and Gas Transporters

¹⁸ Transporter OGRID	¹⁹ Transporter Name and Address	²⁰ O/G/W
147831	Agave Energy Company 105 S. 4th St., Artesia, NM 88210	G
015694	Navajo Refining Company, LP P. O. Box 159, Artesia, NM 88211	O

IV. Well Completion Data

²¹ Spud Date	²² Ready Date	²³ TD	²⁴ PBD	²⁵ Perforations	²⁶ DHC, MC
04/07/07	06/02/07	9742'	9668'	9444'-9474'	
²⁷ Hole Size	²⁸ Casing & Tubing Size	²⁹ Depth Set	³⁰ Sacks Cement		
17 1/2"	13 3/8"	359'	490		
12 1/4"	9 5/8"	1390'	625		
8 3/4"	5 1/2"	9742'	1495		
5 1/2"	2 7/8"	9385'	PSA@9387'		

V. Well Test Data

³¹ Date New Oil	³² Gas Delivery Date	³³ Test Date	³⁴ Test Length	³⁵ Tbg. Pressure	³⁶ Csg. Pressure
06/02/07	06/28/07	06/03/07	24 hrs	3100 psi	0 (pkf)
³⁷ Choke Size	³⁸ Oil	³⁹ Water	⁴⁰ Gas		⁴¹ Test Method
12/64"	16	0	2297		F

⁴² I hereby certify that the rules of the Oil Conservation Division have been complied with and that the information given above is true and complete to the best of my knowledge and belief.

Signature: 

Printed name: Christopher P. Renaud

Title: Agent/Engineer

E-mail Address: renol@aol.com

Date: 06/28/07

Phone: 432-682-4782

OIL CONSERVATION DIVISION

Approved by:

BRYAN G. ARRANT
DISTRICT II GEOLOGIST

Approval Date:

JUL 1 2 2007

OPERATOR
WELL/LEASE
COUNTY

WESTERN RESERVES OIL CO.
LAKE MCMILLAN 21 #1
EDDY, NM


STATE OF NEW MEXICO
DEVIATION REPORT

168	0.50	7,619	1.75
359	0.75	7,936	2.00
645	1.00	8,251	2.00
932	0.50	8,569	1.50
1,215	0.25	8,885	0.50
1,400	0.50	9,075	0.50
1,690	0.25	9,411	0.75
1,975	0.50	9,742	2.00
2,291	0.25		
2,576	0.25		
2,893	0.25		
3,177	0.50		
3,493	0.50		
3,780	0.75		
4,280	1.00		
4,571	1.75		
4,666	1.75		
4,801	2.00		
4,927	2.00		
5,043	2.75		
5,148	2.50		
5,274	2.75		
5,434	2.50		
5,591	2.50		
5,749	2.50		
5,939	2.00		
6,078	2.25		
6,191	2.50		
6,350	2.25		
6,510	2.25		
6,667	2.25		
6,826	1.75		
7,143	2.25		
7,301	1.75		
7,461	1.75		

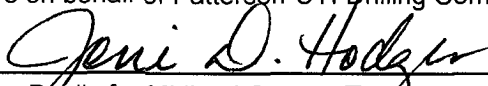
STATE OF TEXAS

COUNTY OF MIDLAND


BY:



The foregoing instrument was acknowledged before me on
Moore on behalf of Patterson-UTL Drilling Company LP, LLLP.


Notary Public for Midland County, Texas
My Commission Expires: 4/11/11

May 11, 2007, by Steve



DISTRICT I
1625 N. FRENCH DR., HOBBES, NM 88240

DISTRICT II
1301 W. GRAND AVENUE, ARTESIA, NM 88210

DISTRICT III
1000 Rio Brazos Rd., Aztec, NM 87410

DISTRICT IV
1220 S. ST. FRANCIS DR., SANTA FE, NM 87505

State of New Mexico
Energy, Minerals and Natural Resources Department

OIL CONSERVATION DIVISION
1220 SOUTH ST. FRANCIS DR.
Santa Fe, New Mexico 87505

Form C-102
Revised October 12, 2005
Submit to Appropriate District Office
State Lease - 4 Copies
Fee Lease - 3 Copies

WELL LOCATION AND ACREAGE DEDICATION PLAT

EXAMENDED REPORT

API Number 30-015-35444	Pool Code 76960	Pool Name Four Mile Draw; Morrow (Gas)
Property Code 36339	Property Name LAKE McMILLAN 21	Well Number 1
OGRID No. 24987	Operator Name WESTERN RESERVES OIL COMPANY INC.	Elevation 3343' GL

Surface Location

UL or lot No. C	Section 21	Township 19-S	Range 26-E	Lot Idn	Feet from the 660	North/South line NORTH	Feet from the 1980	East/West line WEST	County EDDY
--------------------	---------------	------------------	---------------	---------	----------------------	---------------------------	-----------------------	------------------------	----------------

Bottom Hole Location If Different From Surface


UL or lot No.	Section	Township	Range	Lot Idn	Feet from the	North/South line	Feet from the	East/West line	County
Dedicated Acres		Joint or Infill	Consolidation Code	Order No.					

NO ALLOWABLE WILL BE ASSIGNED TO THIS COMPLETION UNTIL ALL INTERESTS HAVE BEEN CONSOLIDATED
OR A NON-STANDARD UNIT HAS BEEN APPROVED BY THE DIVISION

1980'		660'
GEODETC COORDINATES NAD 27 NME Y=600659.7 N X=483057.6 E LAT.=32.651303° N LONG.=104.388380° W		

OPERATOR CERTIFICATION

I hereby certify that the information herein is true and complete to the best of my knowledge and belief, and that this organization either owns a working interest or unleased mineral interest in the land including the proposed bottom hole location or has a right to drill this well at this location pursuant to a contract with an owner of such mineral or working interest, or to a voluntary pooling agreement or a compulsory pooling order heretofore entered by the division.



Signature Date 6-21-07
Christopher P. Renaud
Printed Name

SURVEYOR CERTIFICATION

I hereby certify that the well location shown on this plat was plotted from field notes of actual surveys made by me or under my supervision, and that the same is true and correct to the best of my belief.

FEBRUARY 06, 2007

Date Surveyed LA
Signature & Seal of Professional Surveyor


07.11.0148

Certificate No. GARY EIDSON 12641