

Submit 3 Copies To Appropriate District Office
District I
1625 N. French Dr., Hobbs, NM 88240
District II
1301 W Grand Ave., Artesia, NM 88210
District III
1000 Rio Brazos Rd., Aztec, NM 87410
District IV
1220 S St Francis Dr., Santa Fe, NM 87505

State of New Mexico
Energy, Minerals and Natural Resources

Form C-103
March 4, 2004

OIL CONSERVATION DIVISION
1220 South St. Francis Dr.
Santa Fe, NM 87505

WELL API NO. 30-005-63279
5. Indicate Type of Lease STATE <input type="checkbox"/> FEE <input checked="" type="checkbox"/>
6. State Oil & Gas Lease No.
7. Lease Name or Unit Agreement Name Caudill RZ Com 12102
8. Well Number 10
9. OGRID Number 25575
10. Pool name or Wildcat Wildcat Basement

SUNDRY NOTICES AND REPORTS ON WELLS
(DO NOT USE THIS FORM FOR PROPOSALS TO DRILL OR TO DEEPEN OR PLUG BACK TO A DIFFERENT RESERVOIR USE "APPLICATION FOR PERMIT" (FORM C-101) FOR SUCH PROPOSALS)

1. Type of Well:
Oil Well ☐ Gas Well ☒ Other ☐

2. Name of Operator
Yates Petroleum Corporation 25575

3. Address of Operator
105 South 4th Street, Artesia, New Mexico, 88210

4. Well Location
Unit Letter: M: 660 feet from the South line and 660 feet from the West line
Section 9 Township 6S Range 26E NMPM County Chaves

11. Elevation (Show whether DR, RKB, RT, GR, etc.)
3630' GR

Pit or Below-grade Tank Application (For pit or below-grade tank closures, a form C-144 must be attached)

Pit Location: UL M Sect 9 Twp 6S Rng 26E Pit type Drilling Depth to Groundwater <50' Distance from nearest fresh water well 2500' Distance from nearest surface water 2000' Below-grade Tank Location UL Sect Twp Rng ; feet from the line and feet from the East line

12. Check Appropriate Box to Indicate Nature of Notice, Report or Other Data

NOTICE OF INTENTION TO: PERFORM REMEDIAL WORK <input type="checkbox"/> PLUG AND ABANDON <input type="checkbox"/> TEMPORARILY ABANDON <input type="checkbox"/> CHANGE PLANS <input type="checkbox"/> PULL OR ALTER CASING <input type="checkbox"/> MULTIPLE COMPLETION <input type="checkbox"/> OTHER: <input type="checkbox"/>	SUBSEQUENT REPORT OF: REMEDIAL WORK <input type="checkbox"/> ALTERING CASING <input type="checkbox"/> COMMENCE DRILLING OPNS. <input type="checkbox"/> PLUG AND ABANDONMENT <input type="checkbox"/> CASING TEST AND CEMENT JOB <input type="checkbox"/> OTHER <input checked="" type="checkbox"/> Extend APD
--	---

13. Describe proposed or completed operations. (Clearly state all pertinent details, and give pertinent dates, including estimated date of starting any proposed work). SEE RULE 1103. For Multiple Completions: Attach wellbore diagram of proposed completion or recompletion.

Yates Petroleum Corporation wishes to extend the captioned well's APD expiration date for one (1) year to July 8, 2008

Sources at Yates Petroleum Corporation have relayed information to me that they believe there will not be enough H2S anticipated from the surface to the Basement formation to meet the OCD's minimum requirements for the submission of a contingency plan per Rule 118.

Thank you,

I hereby certify that the information above is true and complete to the best of my knowledge and belief I further certify that any pit or below-grade tank has been/will be constructed or closed according to NMOCD guidelines ☐ a general permit ☒ or an (attached) alternative OCD-approved plan ☐

SIGNATURE Debbie L. Caffall TITLE Regulatory Agent/Land Department DATE June 22, 2007

Type or print name: Debbie L. Caffall E-mail address: debbiec@ypcnnm.com Telephone No. (505) 748-4376

(This space for State use) **BRYAN G. ARRANT**
DISTRICT II GEOLOGIST

APPROVED BY TITLE DATE

Conditions of approval, if any:

JUN 27 2007

16			<div style="text-align: center;">17 OPERATOR CERTIFICATION</div> <p><i>I hereby certify that the information contained herein is true and complete to the best of my knowledge and belief, and that this organization either owns a working interest or unleased mineral interest in the land including the proposed bottom hole location or has a right to drill this well at this location pursuant to a contract with an owner of such a mineral or working interest, or to a voluntary pooling agreement or a compulsory pooling</i></p> <p><i>order heretofore entered by the division</i></p> <div style="display: flex; justify-content: space-between;"> <div style="border-bottom: 1px solid black; width: 80%; text-align: center;"> <i>Debbie L. Caffall</i> Signature </div> <div style="border-bottom: 1px solid black; width: 15%; text-align: center;"> 6/22/07 Date </div> </div> <div style="border-bottom: 1px solid black; width: 100%; padding-top: 10px;"> Debbie L. Caffall Printed Name </div> <div style="border-bottom: 1px solid black; width: 100%; padding-top: 10px;"> Regulatory Agent Title </div>

	FEE	FEDERAL	FEE	
<div style="position: relative; height: 100%;"> <div style="position: absolute; top: 0; left: 0; width: 100%; height: 100%; border: 1px solid black;"></div> <div style="position: absolute; bottom: 0; left: 0; width: 100%; height: 100%; border: 1px solid black;"></div> <div style="position: absolute; top: 0; right: 0; width: 100%; height: 100%; border: 1px solid black;"></div> <div style="position: absolute; bottom: 0; right: 0; width: 100%; height: 100%; border: 1px solid black;"></div> </div> <div style="position: absolute; bottom: 10px; left: 10px; text-align: center;"> 660' 660' </div>				

18	<div style="text-align: center;">18 SURVEYOR CERTIFICATION</div> <p><i>I hereby certify that the well location shown on this plat was plotted from field notes of actual surveys made by me or under my supervision, and that the same is true and correct to the best of my belief.</i></p> <div style="border-bottom: 1px solid black; width: 100%; padding-top: 10px;"> Date of Survey </div> <div style="border-bottom: 1px solid black; width: 100%; padding-top: 10px;"> Signature and Seal of Professional Surveyor REFER TO ORIGINAL PLAT </div> <div style="border-bottom: 1px solid black; width: 100%; padding-top: 10px;"> Certificate Number </div>
----	--

DISTRICT III
1000 Rio Brason Rd., Artec, NM 87410

State of New Mex
Energy, Minerals and Natural Resources Reports

Form C-103
Revised February 12, 1964
Instruction on back
Submit to Appropriate District Office
State Lease - 4 Copies
Fee Lease - 3 Copies

OIL CONSERVATION DIVISION

**P.O. Box 2088
Santa Fe, New Mexico 87504-2088**

☐ AMENDED REPORT

WELL LOCATION AND ACREAGE DEDICATION PLAT

API Number		Pool Code	Pool Name
			Wildcat Basement
Property Code	Property Name		Well Number
	CAUDILL "RZ" Com.		10
OGRID No.	Operator Name		Elevation
025575	YATES PETROLEUM CORPORATION		3630


Surface Location

UL or Lot No.	Section	Township	Range	Lot Lin	Feet from the	North/South line	Feet from the	East/West line	County
M	9	6S	26E		660	SOUTH	660	WEST	CHAVES

Bottom Hole Location If Different From Surface

UL or lot No.	Section	Township	Range	Lot Idn	Feet from the	North/South line	Feet from the	East/West line	County
Dedicated Acres 320	Joint or Infill	Consolidation Code	Order No.						

NO ALLOWABLE WILL BE ASSIGNED TO THIS COMPLETION UNTIL ALL INTERESTS HAVE BEEN CONSOLIDATED
OR A NON-STANDARD UNIT HAS BEEN APPROVED BY THE DIVISION



FEE

FEE

FEE

FED

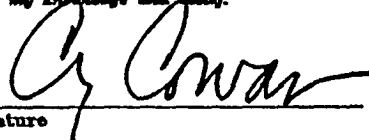
NM-53937

660'

660'

OPERATOR CERTIFICATION

I hereby certify the the information contained herein is true and complete to the best of my knowledge and belief.



Signature

Cy Cowan

Printed Name

Regulatory Agent

Title

August 28, 2000

Date

SURVEYOR CERTIFICATION


I hereby certify that the well location shown on this plat was plotted from field notes of actual surveys made by me or under my supervision, and that the same is true and correct to the best of my belief.

Date Surveyed

Signature & Seal

Professional Surveyor

1/17/2000



Certificate No. Heretofore Jones RLS 3640

CAVAILL TO

DISK 23

GENERAL SURVEYING COMPANY