

UNITED STATES
DEPARTMENT OF THE INTERIOR
BUREAU OF LAND MANAGEMENT

OCD-ARTESIA

FORM APPROVED
OMB No 1004-0137
Expires: March 31, 2007

SUNDRY NOTICES AND REPORTS ON WELLS
Do not use this form for proposals to drill or to re-enter an abandoned well. Use Form 3160-3 (APD) for such proposals.

SUBMIT IN TRIPLICATE - Other Instructions on page 2

1 Type of Well

☒ Oil Well ☐ Gas Well ☐ Other

2 Name of Operator

Pogo Producing Co.

3a Address

PO Box 10340, Midland, Tx

3b. Phone No (include area code)

432-617-0208

4 Location of Well (Footage, Sec., T., R., M. or Survey Description)

1980 FNL & 1980 FEL Sec 26 Range 31E TNS 225

7 If Unit of CA/Agreement, Name and/or No.

8 Well Name and No

Federal "26" #2

9 API Well No

30-015-26638

10 Field and Pool or Exploratory Area

Livingston Ridge

11 Country or Parish, State

Eddy, New Mexico

12 CHECK THE APPROPRIATE BOX(ES) TO INDICATE NATURE OF NOTICE, REPORT OR OTHER DATA

TYPE OF SUBMISSION

TYPE OF ACTION

☒ Notice of Intent

☒ Subsequent Report

☐ Final Abandonment Notice

☐ Acidize

☐ Alter Casing

☐ Casing Repair

☐ Change Plans

☐ Convert to Injection

☐ Deepen

☐ Fracture Treat

☐ New Construction

☒ Plug and Abandon

☐ Plug Back

☐ Production (Start/Resume)

☐ Reclamation

☐ Recomplete

☐ Temporarily Abandon

☐ Water Disposal

☐ Water Shut-Off

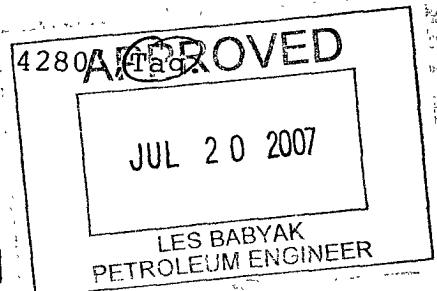
☐ Well Integrity

☐ Other

13. Describe Proposed or Completed Operation. Clearly state all pertinent details, including estimated starting date of any proposed work and approximate duration thereof. If the proposal is to deepen directionally or recompleat horizontally, give subsurface locations and measured and true vertical depths of all pertinent markers and zones. Attach the Bond under which the work will be performed or provide the Bond No. on file with BLM/BIA. Required subsequent reports must be filed within 30 days following completion of the involved operations. If the operation results in a multiple completion or recompleat in a new interval, a Form 3160-4 must be filed once testing has been completed. Final Abandonment Notices must be filed only after all requirements, including reclamation, have been completed and the operator has determined that the site is ready for final inspection.)

1. Set CIBP & Cap w/ 20²⁵ sx cement at 8180'.
2. Set CIBP & Cap w/ 20²⁵ sx cement at 6475'.
3. Cut 5 1/2" Csg. at Free Point.
4. Spot a 75 sx Plug from 50' inside Csg Stub to 4280' Tag.
5. Spot a 55 sx Plug from 2400 - 2300'.
6. Spot a 55 sx Plug from 1300 - 1200'.
7. Spot a 75-sx Plug from 880 - 700' Tag.
8. Spot a 30 sx Plug from 30' to Surface.
9. Install Dry Hole Marker 60'.

Accepted for record
NMOCD



14 I hereby certify that the foregoing is true and correct.

Name (Printed/Typed)

Howard Boatright

Title Agent

Signature

Date 07/02/07

THIS SPACE FOR FEDERAL OR STATE OFFICE USE

Approved by

Title

Date

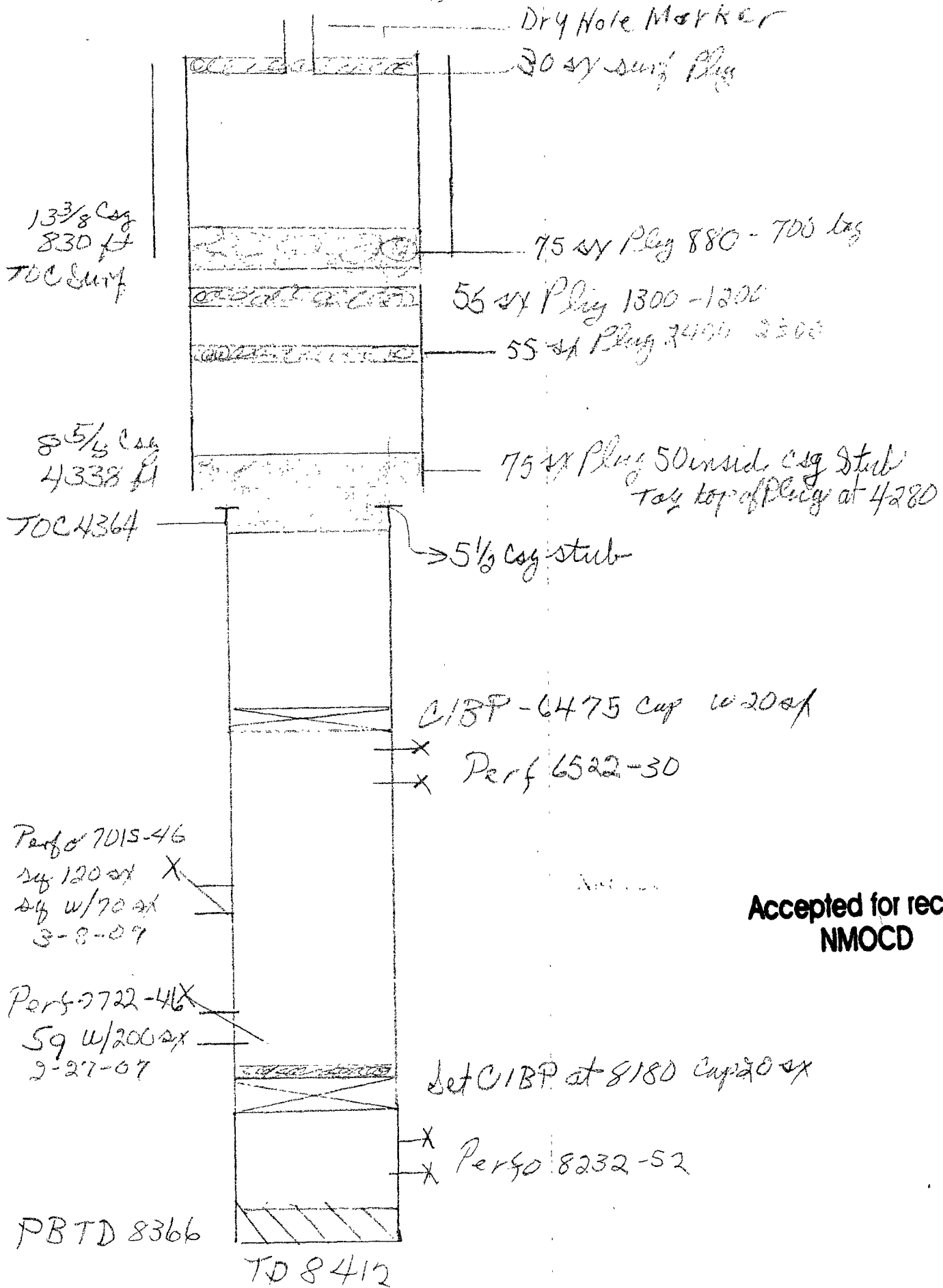
Conditions of approval, if any, are attached. Approval of this notice does not warrant or certify that the applicant holds legal or equitable title to those rights in the subject lease which would entitle the applicant to conduct operations thereon.

Office

Title 18 U.S.C. Section 1001 and Title 43 U.S.C. Section 1212, make it a crime for any person knowingly and willfully to make to any department or agency of the United States any false fictitious or fraudulent statements or representations as to any matter within its jurisdiction

(Instructions on page 2)

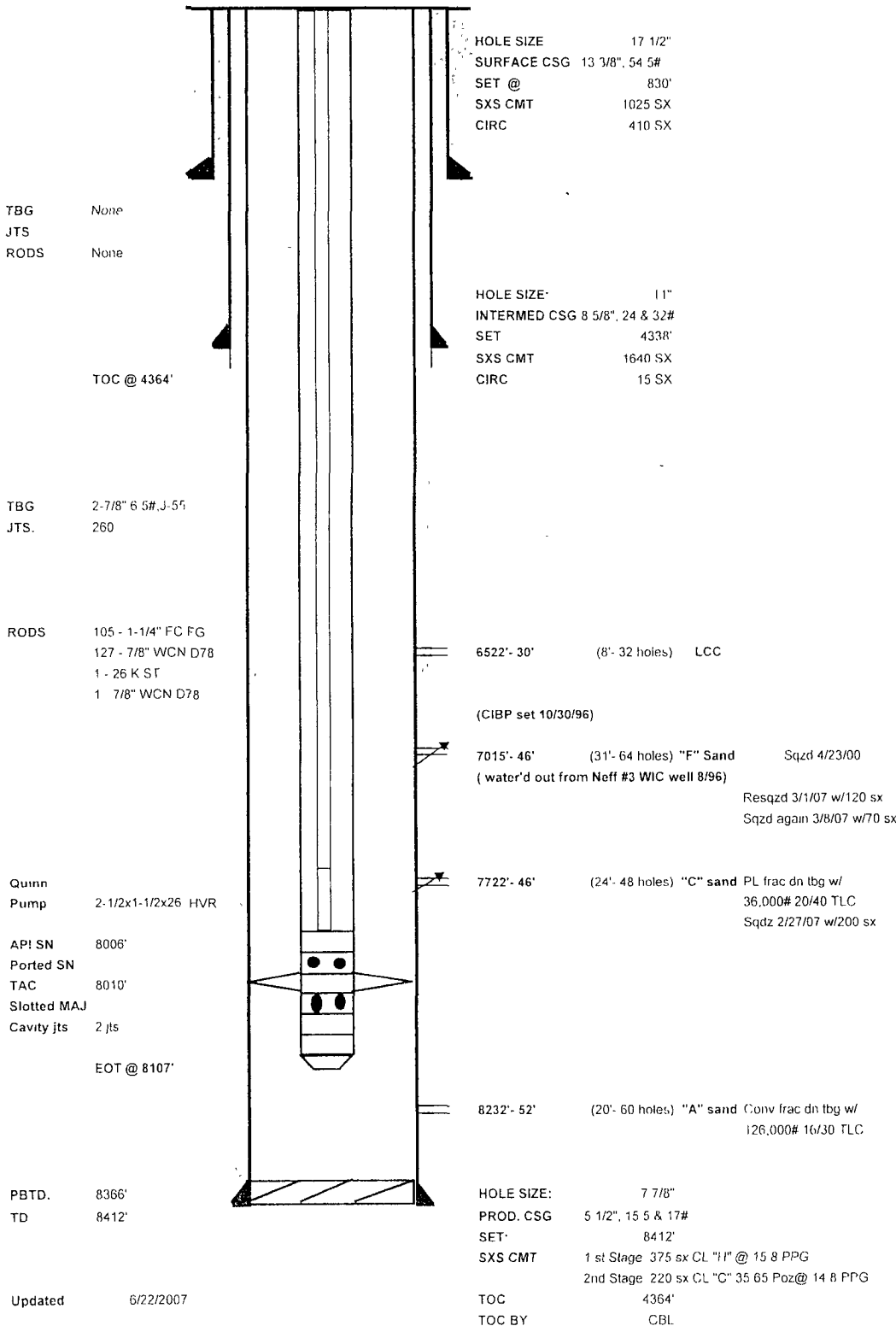
Pogo Producing Co.
Federal "26" #2
Eddy Co New Mexico



Accepted for record
NMOCD

CURRENT WELLBORE DIAGRAM

| | | | | | | | |
|----------------|-----------------------|------|-------|--------|------------------|---------|--------------|
| LEASE | FEDERAL 26 | WELL | #2 | FIELD | LIVINGSTON RIDGE | API | 30-015-26638 |
| LOC | 1980' FNL & 1980' FEL | SEC | 26 | TNSHP | 22S | ID NO | 354 |
| RANGE | 31E | GL | 3533' | CTY/ST | EDDY/NM | SPUD | 2/21/1991 |
| CURRENT STATUS | SHUT IN | KB | 3556' | DF. | 3555' | TD DATE | 3/7/1991 |



**Accepted for record
NMOCD**