

Submit 3 Copies To Appropriate District Office

District I  
1625 N. French Dr., Hobbs, NM 88240  
District II  
1301 W. Grand Ave., Artesia, NM 88210  
District III  
1000 Rio Brazos Rd., Aztec, NM 87410  
District IV  
1220 S. St. Francis Dr., Santa Fe, NM 87505

State of New Mexico  
Energy, Minerals and Natural Resources

Form C-103  
March 4, 2004

OIL CONSERVATION DIVISION  
1220 South St. Francis Dr.  
Santa Fe, NM 87505

WELL API NO. 30-005-63599
5. Indicate Type of Lease STATE <input type="checkbox"/> FEE <input checked="" type="checkbox"/>
6. State Oil & Gas Lease No.
7. Lease Name or Unit Agreement Name Ric
8. Well Number 9
9. OGRID Number 025575
10. Pool name or Wildcat Wildcat Granite

<b>SUNDRY NOTICES AND REPORTS ON WELLS</b> (DO NOT USE THIS FORM FOR PROPOSALS TO DRILL OR TO DEEPEN OR PLUG BACK TO A DIFFERENT RESERVOIR. USE "APPLICATION FOR PERMIT" (FORM C-101) FOR SUCH PROPOSALS.)	
1. Type of Well: Oil Well <input type="checkbox"/> Gas Well <input checked="" type="checkbox"/> Other	
2. Name of Operator Yates Petroleum Corporation	JUL 26 2007 OCD-ARTESIA
3. Address of Operator 105 South 4 <sup>th</sup> Street, Artesia, New Mexico, 88210	
4. Well Location Unit Letter: : M 1250 feet from the South line and 660 feet from the West line Section 20 Township 6S Range 25E County Chaves	
11. Elevation (Show whether DR, RKB, RT, GR, etc.) 3806' GR	

**Pit or Below-grade Tank Application (For pit or below-grade tank closures, a form C-144 must be attached)**

Pit Location: M Sect 20 Twp 6S Rng 25E Pit type Drilling Depth to Groundwater 174' Distance from nearest fresh water well 7400' Distance from nearest surface water 4650' Below-grade Tank Location UL Sect Twp Rng ; feet

from the line and feet from the East line

12. Check Appropriate Box to Indicate Nature of Notice, Report or Other Data	
NOTICE OF INTENTION TO: PERFORM REMEDIAL WORK <input type="checkbox"/> PLUG AND ABANDON <input type="checkbox"/> TEMPORARILY ABANDON <input type="checkbox"/> CHANGE PLANS <input type="checkbox"/> PULL OR ALTER CASING <input type="checkbox"/> MULTIPLE COMPLETION <input type="checkbox"/> OTHER: <input type="checkbox"/>	SUBSEQUENT REPORT OF: REMEDIAL WORK <input type="checkbox"/> ALTERING CASING <input type="checkbox"/> COMMENCE DRILLING OPNS. <input type="checkbox"/> PLUG AND ABANDONMENT <input type="checkbox"/> CASING TEST AND CEMENT JOB <input type="checkbox"/> OTHER: <input checked="" type="checkbox"/> Extend APD

13. Describe proposed or completed operations. (Clearly state all pertinent details, and give pertinent dates, including estimated date of starting any proposed work). SEE RULE 1103. For Multiple Completions: Attach wellbore diagram of proposed completion or recompletion.

Yates Petroleum Corporation wishes to extend the captioned well's APD expiration date for one (1) year to August 2, 2008.

Sources at Yates Petroleum Corporation have relayed information to me that they believe there will not be enough H2S found from the surface to the Basement formation to meet the OCD's minimum requirements for the submission of a contingency plan per rule 118.

Thank you,

I hereby certify that the information above is true and complete to the best of my knowledge and belief. I further certify that any pit or below-grade tank has been/will be constructed or closed according to NMOCD guidelines ☐, a general permit ☒ or an (attached) alternative OCD-approved plan ☐.

SIGNATURE Debbie L. Caffall TITLE Regulatory Agent/Land Department DATE July 24, 2007

Type or print name: Debbie Caffall E-mail address: debbiec@ypcnnm.com Telephone No. (505) 748-1471

(This space for State use)

APPROVED BY BRYAN G. ARRAnt  
DISTRICT II GEOLOGIST

Conditions of approval, if any:

**JUL 31 2007**  
DATE

**District I**

1625 N. French Dr., Hobbs, NM 88240

**District II**

1301 W. Grand Avenue, Artesia, NM 88210

**District III**

1000 Rio Brazos Rd., Aztec, NM 87410

**District IV**

1220 S. St. Francis Dr., Santa Fe, NM 87505

State of New Mexico  
Energy, Minerals & Natural Resources Department  
**OIL CONSERVATION DIVISION**  
1220 South St. Francis Dr.  
Santa Fe, NM 87505

Form C-102

Revised October 12, 2005

Submit to Appropriate District Office

State Lease - 4 Copies

Fee Lease - 3 Copies

☐ AMENDED REPORT**WELL LOCATION AND ACREAGE DEDICATION PLAT**

<sup>1</sup> API Number	<sup>2</sup> Pool Code 96543	<sup>3</sup> Pool Name Wildcat Granite
<sup>4</sup> Property Code	<sup>5</sup> Property Name Ric	<sup>6</sup> Well Number # 9
<sup>7</sup> OGRID No. 025575	<sup>8</sup> Operator Name YATES PETROLEUM CORPORATION	<sup>9</sup> Elevation 3806


**<sup>10</sup> Surface Location**


UL or lot no. M	Section 20	Township 6S	Range 25E	Lot Idn	Feet from the 1250	North/South line South	Feet from the 660	East/West line WEST	County Chaves
--------------------	---------------	----------------	--------------	---------	-----------------------	---------------------------	----------------------	------------------------	------------------

**<sup>11</sup> Bottom Hole Location If Different From Surface**

UL or lot no.	Section	Township	Range	Lot Idn	Feet from the	North/South line	Feet from the	East/West line	County
<sup>12</sup> Dedicated Acres 320- S/2	<sup>13</sup> Joint or Infill	<sup>14</sup> Consolidation Code	<sup>15</sup> Order No.						

No allowable will be assigned to this completion until all interests have been consolidated or a non-standard unit has been approved by the division.

<b>16</b>				<b>17 OPERATOR CERTIFICATION</b> <i>I hereby certify that the information contained herein is true and complete to the best of my knowledge and belief, and that this organization either owns a working interest or unleased mineral interest in the land including the proposed bottom hole location or has a right to drill this well at this location pursuant to a contract with an owner of such a mineral or working interest, or to a voluntary pooling agreement or a compulsory pooling order heretofore entered by the division</i>  Signature Date 07/24/2007 Debbie Caffall Regulatory Agent Printed Name
				<b>18 SURVEYOR CERTIFICATION</b> <i>I hereby certify that the well location shown on this plat was plotted from field notes of actual surveys made by me or under my supervision, and that the same is true and correct to the best of my belief.</i> Date of Survey Signature and Seal of Professional Surveyor:  Certificate Number



660'

1250'

Fee

DISTRICT I  
1928 N. French Dr., Hobbs, NM 88240

DISTRICT II  
511 South First, Artesia, NM 88210

DISTRICT III  
1000 Rio Brazos Rd., Aztec, NM 87410

DISTRICT IV  
2040 South Pacheco, Santa Fe, NM 87505

State of New Mexico  
Energy, Minerals and Natural Resources Department

Form C-102  
Revised March 17, 1999  
Instruction on back  
Submit to Appropriate District Office  
State Lease - 4 Copies  
Fee Lease - 3 Copies

OIL CONSERVATION DIVISION RECEIVED

P.O. Box 2088  
Santa Fe, New Mexico 87504-2088

JUL 25 2006 ☐ AMENDED REPORT

WELL LOCATION AND ACREAGE DEDICATION PLAT

API Number	Pool Code 96543	Pool Name Wildcat Granite
Property Code	Property Name RIC	Well Number 9
OGSD No. 025575	Operator Name YATES PETROLEUM CORPORATION	Elevation 3806


Surface Location

UL or lot No. M	Section 20	Township 6S	Range 25E	Lot Idn	Feet from the 1250	North/South line SOUTH	Feet from the 660	East/West line WEST	County CHAVES
--------------------	---------------	----------------	--------------	---------	-----------------------	---------------------------	----------------------	------------------------	------------------

Bottom Hole Location If Different From Surface

UL or lot No.	Section	Township	Range	Lot Idn	Feet from the	North/South line	Feet from the	East/West line	County
Dedicated Acres 320		Joint or Infill	Consolidation Code	Order No.					

NO ALLOWABLE WILL BE ASSIGNED TO THIS COMPLETION UNTIL ALL INTERESTS HAVE BEEN CONSOLIDATED  
OR A NON-STANDARD UNIT HAS BEEN APPROVED BY THE DIVISION

				<b>OPERATOR CERTIFICATION</b>  I hereby certify that the information contained herein is true and complete to the best of my knowledge and belief.   Signature Debbie Caffall Printed Name Regulatory Agent Title 6/27/2006 Date	
				<b>SURVEYOR CERTIFICATION</b>  I hereby certify that the well location shown on this plat was plotted from field notes of actual surveys made by me or under my supervision, and that the same is true and correct to the best of my belief.  8/12/2003 Date Surveyed HARVEY L. JONES Surveyor 3640 Professional License GENERAL SURVEYING COMPANY	

0 330° 000° 090° 1650° 1900° 2310° 2310° 1900° 1650° 990° 660° 330° 0°