

Submit 3 Copies To Appropriate District
Office
District I
1625 N French Dr, Hobbs, NM 87240
District II
1301 W. Grand Ave., Artesia, NM 88210
District III
1000 Rio Brazos Rd., Aztec, NM 87410
District IV
1220 S. St. Francis Dr, Santa Fe, NM 87505

State of New Mexico
Energy, Minerals and Natural Resources


Form C-103
May 27, 2004

OIL CONSERVATION DIVISION
1220 South St. Francis Dr.
Santa Fe, NM 87505

WELL API NO. 30-015-34487
5. Indicate Type of Lease STATE <input type="checkbox"/> FEE <input checked="" type="checkbox"/>
6. State Oil & Gas Lease No.

SUNDRY NOTICES AND REPORTS ON WELLS
(DO NOT USE THIS FORM FOR PROPOSALS TO DRILL OR TO DEEPEN OR PLUG BACK TO A DIFFERENT RESERVOIR. USE "APPLICATION FOR PERMIT" (FORM C-101) FOR SUCH PROPOSALS.)

1. Type of Well: Oil Well <input type="checkbox"/> Gas Well <input checked="" type="checkbox"/> Other	7. Lease Name or Unit Agreement Name: Columbia 33 Fee
2. Name of Operator EOG Resources Inc.	8. Well Number 1H
3. Address of Operator P.O. Box 2267 Midland, Texas 79702	9. OGRID Number 7377
4. Well Location Unit Letter I : 1880 feet from the South line and 660 feet from the East line Section 33 Township 16S Range 24E NMPM County Eddy	10. Pool name or Wildcat Eagle Creek; Wolfcamp (Gas)
11. Elevation (Show whether DR, RKB, RT, GR, etc.) 3714 GR	
Pit or Below-grade Tank Application <input type="checkbox"/> or Closure <input type="checkbox"/> Pit type _____ Depth to Groundwater _____ Distance from nearest fresh water well _____ Distance from nearest surface water _____ Pit Liner Thickness: _____ mil Below-Grade Tank: Volume _____ bbls; Construction Material _____	



12. Check Appropriate Box to Indicate Nature of Notice, Report, or Other Data

NOTICE OF INTENTION TO:

PERFORM REMEDIAL WORK ☐ PLUG AND ABANDON ☐
TEMPORARILY ABANDON ☐ CHANGE PLANS ☐
PULL OR ALTER CASING ☐ MULTIPLE COMPLETION ☐
OTHER: ☐

SUBSEQUENT REPORT OF:

REMEDIAL WORK ☐ ALTERING CASING ☐
COMMENCE DRILLING OPNS. ☐ PLUG AND ABANDONMENT ☐
CASING TEST AND CEMENT JOB ☐
OTHER: **completion** ☒

13. Describe proposed or completed operations. (Clearly state all pertinent details, and give pertinent dates, including estimated date of starting any proposed work). SEE RULE 1103. For Multiple Completions: Attach wellbore diagram of proposed completion or recompletion.

2/20/07 Perforate from 5770' to 6390', 0.54", 21 holes.
2/21/07 Frac w/ 142 bbls 15% HCL acid, 603 bbls XL gel, 88950 lbs 30/70 Brown sand, 38171 lbs 16/30 White sand, 4421 bbls slick water.
Perforate from 4850' to 5460', 0.54", 21 holes.
Frac w/ 118 bbls 15% HCL acid, 9801 lbs 30/70 Brown sand, 1504 bbls slick water.
Flowback.
2/22/07 RIH w/ 2 3/8" production tubing set @ 5434'. Flowback.
2/24/07 Turned to sales.

I hereby certify that the information above is true and complete to the best of my knowledge and belief. I further certify that any pit or below-grade tank has been/will be constructed or closed according to NMOCD guidelines ☐ , a general permit ☐ or an (attached) alternative OCD-approved plan ☐

SIGNATURE Stan Wagner TITLE Regulatory Analyst DATE 02/28/07

Type or print name Stan Wagner

E-mail address:

Telephone No. 432 686 3689

For State Use Only

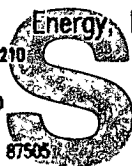
BRYAN G. ARRANT
DISTRICT II GEOLOGIST

MAR 13 2007

APPROVED BY _____ TITLE _____ DATE _____

Conditions of Approval, if any:

District I
1625 N. French Dr., Hobbs, NM 88240
District II
1301 W. Grand Avenue, Artesia, NM 88210
District III
1000 Rio Brazos Rd., Aztec, NM 87410
District IV
1220 S. St. Francis Dr., Santa Fe, NM 87505



State of New Mexico
Energy, Minerals & Natural Resources Department
OIL CONSERVATION DIVISION
1220 South St. Francis Dr.
Santa Fe, NM 87505

Submit to Appropriate District Office
State Lease- 4 Copies
Fee Lease- 3 Copies
MAR 12 2007
OCD - ARTESIA, NM

Form C-102
Revised October 12, 2005
Submit to Appropriate District Office
State Lease- 4 Copies
Fee Lease- 3 Copies

☐ AMENDED REPORT

WELL LOCATION AND ACREAGE DEDICATION PLAT

API Number 30-015-34487	Pool Code 96622	Pool Name Eagle Creek; Wolfcamp (Gas)
Property Code 35320	Property Name COLUMBIA 33 FEE	Well Number 1
OGRD No. 7377	Operator Name EOG RESOURCES, INC.	Elevation 3714'

Surface Location

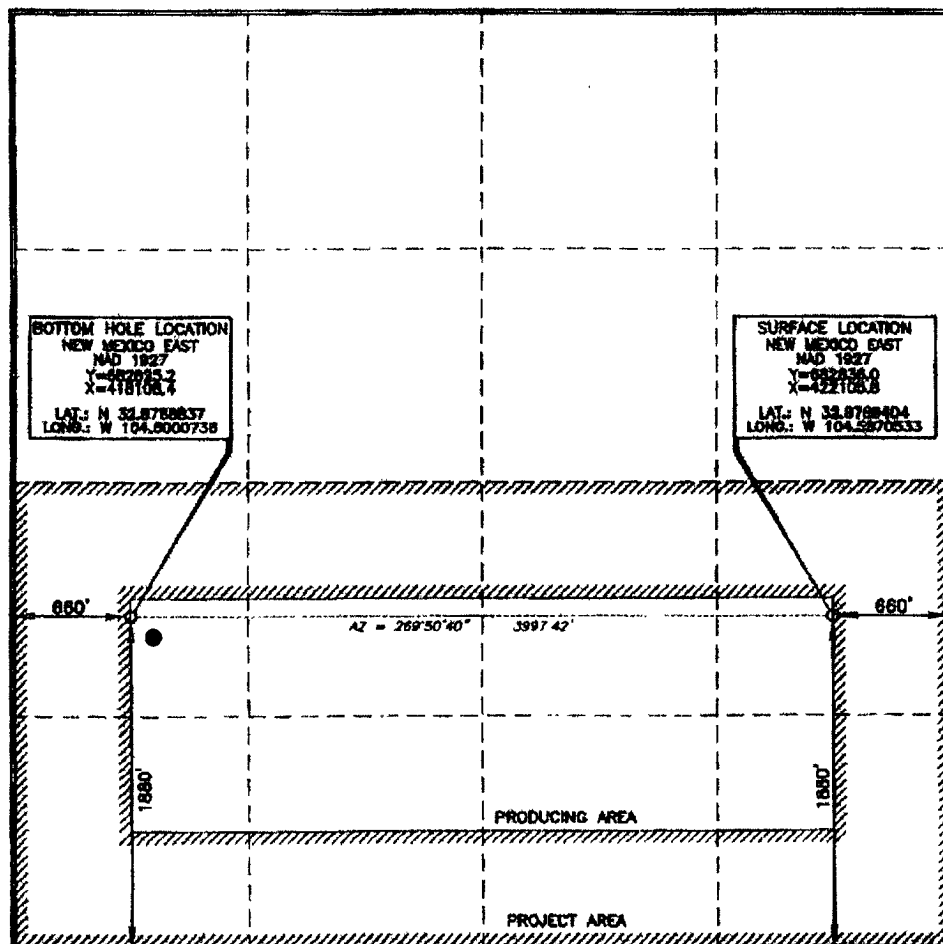
UL or lot no.	Section	Township	Range	Lot 1st	Feet from the	North/South line	Feet from the	East/West line	County
I	33	16 SOUTH	24 EAST, N.M.P.M.		1880	SOUTH	660	EAST	EDDY

Bottom Hole Location If Different From Surface

UL or lot no.	Section	Township	Range	Lot 1st	Feet from the	North/South line	Feet from the	East/West line	County
L	33	16 SOUTH	24 EAST, N.M.P.M.		1664	SOUTH	726	WEST	EDDY

Dedicated Acres 320	Joint or Infill	Consolidation Code	Order No.
------------------------	-----------------	--------------------	-----------

No allowable well be assigned to this completion until all interests have been consolidated or a non-standard unit has been approved by the division.



OPERATOR CERTIFICATION

I hereby certify that the information contained herein is true and complete to the best of my knowledge and belief, and that this organization either owns a working interest or unleased mineral interest in the land including the proposed bottom hole location or has a right to drill this well at this location pursuant to a contract with an owner of such a mineral or working interest, or to a voluntary pooling agreement or a compulsory pooling order heretofore entered by the division.

Stan Wagner 3/9/07
Signature Date
Stan Wagner
Printed Name

SURVEYOR CERTIFICATION

I hereby certify that the well location shown on this plat was plotted from field notes of actual survey made by me or under my supervision, and that the same is true and correct to the best of my belief.

15079
DECEMBER 17, 2005
Date of Survey
Signature of Seal of Professional Surveyor
Jerry A. Cook 12/19/05
Certificate Number 15079