

UNITED STATES
DEPARTMENT OF THE INTERIOR
BUREAU OF LAND MANAGEMENT
Oil Cons.
N.M. Div-Dist. 2
1301 W. Grand Avenue
Artesia, NM 88210

FORM APPROVED
OMB No. 1004-0135
Expires November 30, 2000

SUNDRY NOTICES AND REPORTS ON WELLS
Do not use this form for proposals to drill or to re-enter an
abandoned well. Use Form 3160-3 (APD) for such proposals.

5. Lease Serial No.
NM-100517

6. If Indian, Allottee or Tribe Name
N/A

7. If Unit or CA/Agreement, Name and/or No.
N/A

8. Well Name and No.
BLACKTAIL ATT FEDERAL #1

9. API Well No.
30-015-31146

10. Field and Pool, or Exploratory Area
BUZZARD CANYON WOLFCAMP

11. County or Parish, State
EDDY COUNTY, NM

SUBMIT IN TRIPLICATE - Other Instructions on reverse side

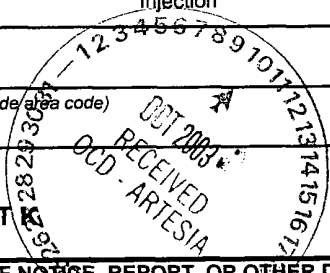
1. Type of Well
 Oil Well Gas Well Other Injection

2. Name of Operator
Yates Petroleum Corporation

3a Address
105 S. 4th Street - Artesia, NM 88210

3b. Phone No. (include area code)
505-748-1471

4. Location of Well (Footage, Sec., T., R., M., or Survey Description)
1980' FSL & 2450' FWL Section 21-T20S-R21E UNIT K




12. CHECK APPROPRIATE BOX(ES) TO INDICATE NATURE OF NOTICE, REPORT, OR OTHER DATA

TYPE OF SUBMISSION	TYPE OF ACTION			
<input checked="" type="checkbox"/> Notice of Intent	<input type="checkbox"/> Acidize	<input type="checkbox"/> Deepen	<input type="checkbox"/> Production (Start/Resume)	<input type="checkbox"/> Water Shut-Off
<input checked="" type="checkbox"/> Subsequent Report	<input type="checkbox"/> Alter Casing	<input type="checkbox"/> Fracture Treat	<input type="checkbox"/> Reclamation	<input type="checkbox"/> Well Integrity
<input type="checkbox"/> Final Abandonment Notice	<input type="checkbox"/> Casing Repair	<input type="checkbox"/> New Construction	<input type="checkbox"/> Recomplete	<input type="checkbox"/> Other _____
	<input type="checkbox"/> Change Plans	<input checked="" type="checkbox"/> Plug and Abandon	<input type="checkbox"/> Temporarily Abandon	
	<input type="checkbox"/> Convert to Injection	<input type="checkbox"/> Plug Back	<input type="checkbox"/> Water Disposal	

13. Describe Proposed or Completed Operation (clearly state all pertinent details, including estimated starting date of any proposed work and approximate duration thereof. If the proposal is to deepen directionally or recomplete horizontally, give subsurface locations and measured and true vertical depths of all pertinent markers and zones. Attach the Bond under which the work will be performed or provide the Bond No. on file with BLM/BIA. Required subsequent reports shall be filed within 30 days following completion of the involved operations. If the operations results in a multiple completion or recompletion in a new interval, a Form 3160-4 shall be filed once testing has been completed. Final Abandonment Notices shall be filed only after all requirements, including reclamation, have been completed, and the operator has determined that the site is ready for final inspection.)

CALL BLM IN CARLSBAD w/ 24 HOUR NOTICE BEFORE COMMENCING OPERATIONS.
NOTIFY NMOCD AT LEAST 24 HOURS BEFORE STARTING PLUGGING OPERATIONS.

- MIRU WSU. ND wellhead, NU BOP. Rig up all safety equipment. No casing recovery will be attempted. TOH w/ tubing.
- MIRU wireline to set CIBP @ 4658' & cap with 35' cement.
- Load hole w/ plugging mud & spot 25 sk Class C cement from 3284' - 3469' across top of ABO. Pull tbg up hole & reverse circ to clean tbg.
- Spot a 25 sk Class C cement from 1706' - 1891' across Intermediate casing shoe. Pull up hole & reverse circ clean. WOC & tag plug. Reset if necessary.
- Spot a 25 sk Class C cement from 216' - 401' across Surface casing shoe. POH w/ tbg., WOC & tag plug - reset if necessary.
- TIH w/ tbg to 150'; spot a 15 sk Class C cement plug from surface to 150'. WOC 24 hrs & tag plug - reset if necessary.
- Remove all surface equipment & weld dry hole marker per regulations.



I hereby certify that the foregoing is true and correct

Name (Printed/Typed)
Donna Clack

Signature
Donna Clack

Title
REGULATORY COMPLIANCE TECH

Date
10-03-03

THIS SPACE FOR FEDERAL OR STATE OFFICE USE

Approved by _____ Title _____ Date _____

Conditions of approval, if any, are attached. Approval of this notice does not warrant or certify that the applicant holds legal or equitable title to those rights in the subject lease which would entitle the applicant to conduct operations thereon.

Office _____

Title 18 U.S.C. Section 1001 and Title 43 U.S.C. Section 1212, make it a crime for any person knowingly and willfully to make to any department or agency of the United States any false, fictitious or fraudulent statements or representations as to any matter within its jurisdiction.

WELL NAME: Black Tail ATT Federal No. 1

FIELD: _____

LOCATION: 1,980' FSL & 2,450' FWL Sec 21-20S-21E

Eddy County NM

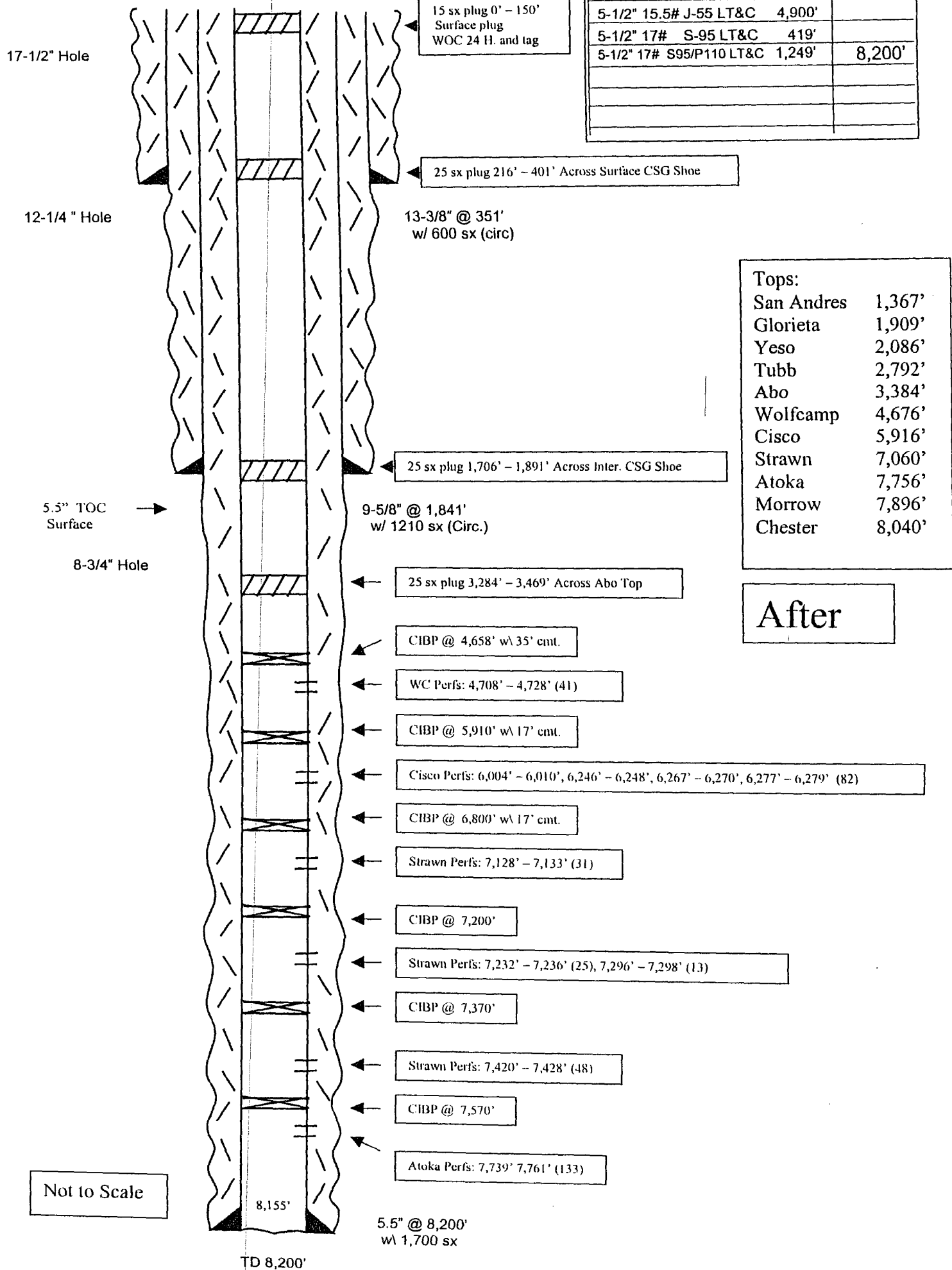
GL: 4,581' ZERO: _____ KB: 4,595'

SPUD DATE: 05-31-00 COMPLETION DATE: 07-18-00

COMMENTS: API Number 30-015-31146

CASING PROGRAM

13-3/8" 48# J55 ST&C	351'
9-5/8" 36# J55 ST&C	1,841'
5-1/2" 17# J-55 LT&C	1,639'
5-1/2" 15.5# J-55 LT&C	4,900'
5-1/2" 17# S-95 LT&C	419'
5-1/2" 17# S95/P110 LT&C	1,249'
	8,200'



WELL NAME: Black Tail ATT Federal No. 1

FIELD:

LOCATION: 1,980' FSL & 2,450' FWL Sec 21-20S-21E

Eddy County NM

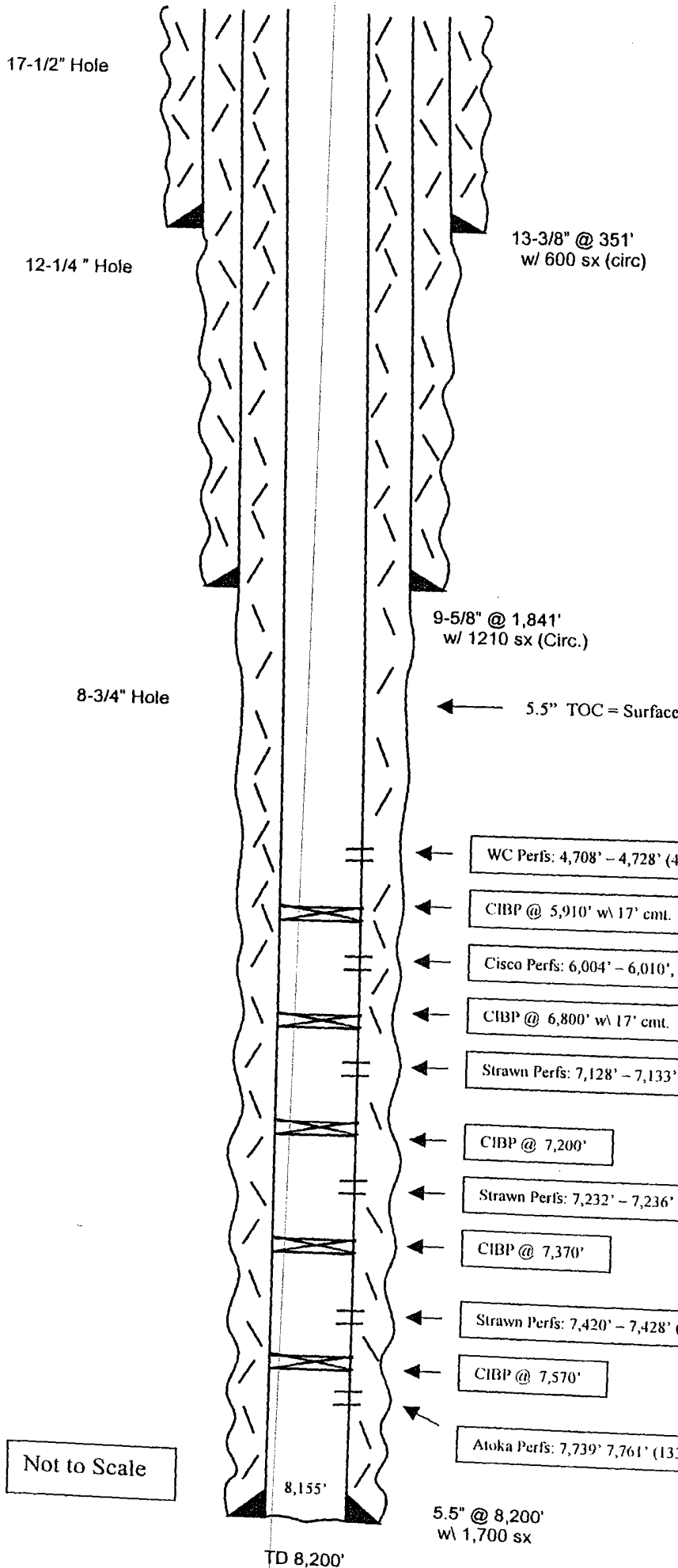
GL: 4,581' ZERO: KB: 4,595'

SPUD DATE: 05-31-00 COMPLETION DATE: 07-18-00

COMMENTS: API Number 30-015-31146

CASING PROGRAM

13-3/8" 48# J55 ST&C	351'
9-5/8" 36# J55 ST&C	1,841'
5-1/2" 17# J-55 LT&C	1,639'
5-1/2" 15.5# J-55 LT&C	4,900'
5-1/2" 17# S-95 LT&C	419'
5-1/2" 17# S95/P110 LT&C	1,249'
	8,200'



Before

Tops:	
San Andres	1,367'
Glorieta	1,909'
Yeso	2,086'
Tubb	2,792'
Abo	3,384'
Wolfcamp	4,676'
Cisco	5,916'
Strawn	7,060'
Atoka	7,756'
Morrow	7,896'
Chester	8,040'

Not to Scale