

District I
1625 N French Dr, Hobbs, NM 88240
District II
1301 W Grand Ave, Artesia, NM 88210
District III
1000 Rio Brazos Rd, Aztec, NM 87411
District IV
1220 S St Francis Dr, Santa Fe, NM 87505

OIL CONSERVATION DIVISION
1220 South St. Francis Dr.
Santa Fe, NM 87505

WELL API NO. 30-015-34280
5. Indicate Type of Lease STATE <input type="checkbox"/> FEE <input checked="" type="checkbox"/>
6. State Oil & Gas Lease No.

SUNDRY NOTICES AND REPORTS ON WELLS (DO NOT USE THIS FORM FOR PROPOSALS TO DRILL OR TO DEEPEN OR PLUG BACK TO A DIFFERENT RESERVOIR USE "APPLICATION FOR PERMIT" (FORM C-101) FOR SUCH PROPOSALS.) 1. Type of Well: Oil Well <input type="checkbox"/> Gas Well <input checked="" type="checkbox"/> Other <input type="checkbox"/>		7. Lease Name or Unit Agreement Name Black Magic 6 Com
2. Name of Operator Cimarex Energy Co. of Colorado	SEP 13 2007	8. Well Number 001
3. Address of Operator PO Box 140907; Irving, TX 75014-0907	OCD-ARTESIA	9. OGRID Number 162683
4. Well Location Unit Letter <u>A</u> : <u>1250</u> feet from the <u>North</u> line and <u>1250</u> feet from the <u>East</u> line Section <u>6</u> Township <u>25S</u> Range <u>26E</u> NMPM County <u>Eddy</u>		10. Pool name or Wildcat Chosa Draw; Morrow (Gas) Sage Draw; Atoka (Gas)
11. Elevation (Show whether DR, RKB, RT, GR, etc.) 3387' GR		
Pit or Below-grade Tank Application <input type="checkbox"/> or Closure <input type="checkbox"/> Pit type _____ Depth to Groundwater _____ Distance from nearest fresh water well _____ Distance from nearest surface water _____ Pit Liner Thickness: _____ Below-Grade Tank: Volume _____ bbls; Construction Material _____		

12. Check Appropriate Box to Indicate Nature of Notice, Report or Other Data

NOTICE OF INTENTION TO:		SUBSEQUENT REPORT OF:	
PERFORM REMEDIAL WORK <input type="checkbox"/>	PLUG AND ABANDON <input type="checkbox"/>	REMEDIAL WORK <input type="checkbox"/>	ALTERING CASING <input type="checkbox"/>
TEMPORARILY ABANDON <input type="checkbox"/>	CHANGE PLANS <input type="checkbox"/>	COMMENCE DRILLING OPNS <input type="checkbox"/>	P AND A <input type="checkbox"/>
PULL OR ALTER CASING <input type="checkbox"/>	MULTIPLE COMPL <input type="checkbox"/>	CASING/CEMENT JOB <input type="checkbox"/>	
OTHER: <input type="checkbox"/>		OTHER: <input checked="" type="checkbox"/>	Downhole Commingle

13. Describe proposed or completed operations. (Clearly state all pertinent details, and give pertinent dates, including estimated date of starting any proposed work). SEE RULE 1103. For Multiple Completions: Attach wellbore diagram of proposed completion or recompletion.

04-07-07 Drilled out CBP @ 11123' between Atoka and Morrow formations. Downhole commingled as per DHC-3871.

Chosa Draw; Morrow (Gas)	Rates	oil 0/gas 2200/water 1	Percentages	0% oil, 74% gas
Sage Draw; Atoka (Gas)	Rates	oil 0/gas 754/water 0	Percentages	0% oil, 26% gas

Please see attached C-102s. Form C-105 has been submitted for each zone.

I hereby certify that the information above is true and complete to the best of my knowledge and belief. I further certify that any pit or below-grade tank has been/will be constructed or closed according to NMOCD guidelines ☐, a general permit ☐ or an (attached) alternative OCD-approved plan ☐.

SIGNATURE Natalie Krueger TITLE Regulatory Analyst DATE August 28, 2007

Type or print name Natalie Krueger email address: nkrueger@cimarex.com Telephone No. 469-420-2723

For State Use Only

APPROVED BY: FOR RECORDS ONLY TITLE _____ DATE SEP 18 2007

Conditions of Approval (if any):

OPERATOR CIMAREX/GRUY
WELL/LEASE BLACK MAGIC 6 COM 1
COUNTY EDDY, NM


080-0050

STATE OF NEW MEXICO
DEVIATION REPORT

300	1.00
594	1.00
935	1.00
1,238	1.00
1,533	1.00
1,868	1.00
2,176	0.75
2,643	1.00
3,050	1.00
3,497	1.00
3,900	1.00
4,343	1.00
4,770	1.00
5,206	1.00
5,711	2.00
6,312	3.00
6,535	2.00
6,581	2.50
6,933	1.00
7,252	2.00
7,610	2.00
7,979	1.00
8,281	2.00
8,834	1.00
9,191	1.00
9,507	1.00
9,951	1.00
10,363	1.00
10,994	1.00
11,426	1.00
11,616	1.00
11,850	1.00
11,869	1.00
12,075	1.00

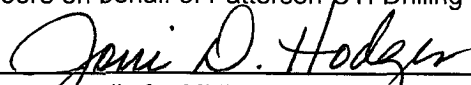
STATE OF TEXAS


COUNTY OF MIDLAND

BY: 

The foregoing instrument was acknowledged before me on
Moore on behalf of Patterson-UTI Drilling Company LP, LLLP.

March 22, 2007, by Steve


Notary Public for Midland County, Texas
My Commission Expires: 4/08/07



State of New Mexico

DISTRICT I

1625 N FRENCH DR. HOBBS NM 88240

Energy, Minerals and Natural Resources Department

Form C-102

DISTRICT II

1301 W GRAND AVENUE, ARTESIA, NM 88210

OIL CONSERVATION DIVISION

1220 SOUTH ST. FRANCIS DR.
Santa Fe, New Mexico 87505

Revised JUNE 10, 2003
Submit to Appropriate District Office
State Lease - 4 Copies
Fee Lease - 3 Copies

DISTRICT III

1000 Rio Brazos Rd., Aztec, NM 87410

DISTRICT IV

1220 S. ST. FRANCIS DR., SANTA FE, NM 87505

WELL LOCATION AND ACREAGE DEDICATION PLAT

☐ AMENDED REPORT

API Number 30-015-34280	Pool Code 97334	Pool Name Sage Draw; Atoka (Gas)
Property Code	Property Name BLACK MAGIC 6 COM	Well Number 1
OGRID No. 162683	Operator Name CIMAREX ENERGY CO. OF COLORADO	Elevation 3387'

Surface Location

UI or lot No	Section	Township	Range	Lot Idn	Feet from the	North/South line	Feet from the	East/West line	County
A	6	25-S	26-E		1250	NORTH	1250	EAST	EDDY

Bottom Hole Location If Different From Surface

UI or lot No	Section	Township	Range	Lot Idn	Feet from the	North/South line	Feet from the	East/West line	County

Dedicated Acres	Joint or Infill	Consolidation Code	Order No.
319.4	N	P	DHC-3871

NO ALLOWABLE WILL BE ASSIGNED TO THIS COMPLETION UNTIL ALL INTERESTS HAVE BEEN CONSOLIDATED
OR A NON-STANDARD UNIT HAS BEEN APPROVED BY THE DIVISION

LOT 4	LOT 3	LOT 2	LOT 1
LOT 5	<p>Black Magic 6 Com #1</p> <p>3392.1 3385.5</p> <p>600 1250</p> <p>3388.7 3382.8</p> <p>GEODETIC COORDINATES NAD 27 NME</p> <p>Y=422978.0 N X=501853.1 E</p> <p>LAT.=32°09'46.38" N LONG.=104°19'38.44" W</p>		LOT 7
LOT 6			

OPERATOR CERTIFICATION

I hereby certify the the information contained herein is true and complete to the best of my knowledge and belief

Zeno Farris

Signature

Printed Name
Zeno Farris

Title
Mgr Operations Admin

Date
08-21-07

SURVEYOR CERTIFICATION

I hereby certify that the well location shown on this plat was plotted from field notes of actual surveys made by me or under my supervision, and that the same is true and correct to the best of my belief.

SEPTEMBER 19, 2005

Date Surveyed

Signature & Seal of Professional Surveyor

GARY EIDSON

NEW MEXICO

05.11.1440

Certificate No. GARY EIDSON 12641